


**LTR**



**Job separation sheet**



COPY TO D.C.G.

UNITED STATES  
DEPARTMENT OF THE INTERIOR  
GEOLOGICAL SURVEY  
P. O. Box 965  
Farmington, New Mexico

August 29, 1955

Pacific Northwest Pipeline Corporation  
413 1/2 West Main  
Farmington, New Mexico

Re: Jicarilla Cont 59  
Tr 113

Gentlemen:

Receipt is acknowledged of your "Notice of Intention to Drill" dated August 30, 1955 covering your well No. 2 Indian "P" in SE 1/4 SW 1/4 sec. 9, T. 28 N., R. 3 W., N. M. P. M., Rio Arriba County, New Mexico, Wildcat pool.

Your proposed work is hereby approved subject to compliance with the provisions of the "Oil and Gas Operating Regulations" revised May 25, 1942, a copy of which will be sent to you on request, and subject to the following conditions:


1. Drilling operations so authorized are subject to the attached sheet for general conditions of approval.
2. Furnish copies of all logs.

Very truly yours,


(Orig. Sgd.) J. W. LONG

Jerry W. Long  
Acting District Engineer

JWLong:ae  
cc: Jicarilla Agency



UNITED STATES  
DEPARTMENT OF THE INTERIOR  
GEOLOGICAL SURVEY



WASHINGTON, D. C.

1918

TO THE DIRECTOR, GEOLOGICAL SURVEY,  
WASHINGTON, D. C.

FROM THE CHIEF OF THE DISTRICT OF COLUMBIA,  
WASHINGTON, D. C.

SUBJECT: [Illegible]

[The following text is extremely faint and largely illegible due to the quality of the scan. It appears to be a letter or report.]



Indian Agency \_\_\_\_\_

(SUBMIT IN TRIPLICATE)

UNITED STATES  
DEPARTMENT OF THE INTERIOR  
GEOLOGICAL SURVEY

Allotment \_\_\_\_\_

Allotment **223, cont. 99**

Lease No. \_\_\_\_\_

## SUNDRY NOTICES AND REPORTS ON WELLS

NOTICE OF INTENTION TO DRILL	<input checked="" type="checkbox"/>	SUBSEQUENT REPORT OF WATER SHUT-OFF	
NOTICE OF INTENTION TO CHANGE PLANS		SUBSEQUENT REPORT OF SHOOTING OR ACIDIZING	
NOTICE OF INTENTION TO TEST WATER SHUT-OFF		SUBSEQUENT REPORT OF ALTERING CASING	
NOTICE OF INTENTION TO REDRILL OR REPAIR WELL		SUBSEQUENT REPORT OF REDRILLING OR REPAIR	
NOTICE OF INTENTION TO SHOOT OR ACIDIZE		SUBSEQUENT REPORT OF ABANDONMENT	
NOTICE OF INTENTION TO PULL OR ALTER CASING		SUPPLEMENTARY WELL HISTORY	
NOTICE OF INTENTION TO ABANDON WELL			

(INDICATE ABOVE BY CHECK MARK NATURE OF REPORT, NOTICE, OR OTHER DATA)

Well No. **223-7-2** is located **230** ft. from **S** line and **2700** ft. from **W** line of sec. **9**  
**223-7-2** **223** **27** **2-2-2-2**  
 (1/4 Sec. and Sec. No.) (Twp.) (Range) (Meridian)  
**223-7-2** **223** **27** **2-2-2-2**  
 (Field) (County or Subdivision) (State or Territory)

The elevation of the **drilled** above sea level is **2000** ft.

### DETAILS OF WORK

(State names of and expected depths to objective sands; show sizes, weights, and lengths of proposed casings; indicate mudding jobs, cementing points, and all other important proposed work)

To drill 15" hole to 200', set 20-1/4" OD casing cemented w/150 lb gal, then drill to 300', set 14-1/2" OD casing, cemented w/150 lb gal and 30 lb gal. Then drill to total depth 600' set 10-1/2" OD casing, cemented w/ 200 lb gal. Will sand down point bottom w/20,000 gal, 1/2 cu/yd. sand with 10,000 gal 1/2 cu/yd. and 1000 lb sand with 10,000 gal 1/2 cu/yd., will then sand down, 1000 lb sand with 20,000 gal 1/2 cu/yd., if gas is in commercial quantity, will make a dual completion.

Verbal Approval received from Jerry Long August 28, 1955


I understand that this plan of work must receive approval in writing by the Geological Survey before operations are commenced.

Company **PACIFIC SOUTHWEST PIPELINE CORPORATION**

Address **412-1/2 West Main Street**  
**San Antonio, New Mexico**

By **J. A. Morgan**

Title **District Engineer**



RECEIVED

AUG 11 1955

OIL CON. COM.  
DIST. 3

Company **PACIFIC NORTHWEST PIPELINE CORPORATION**

Lease..... Well No.....

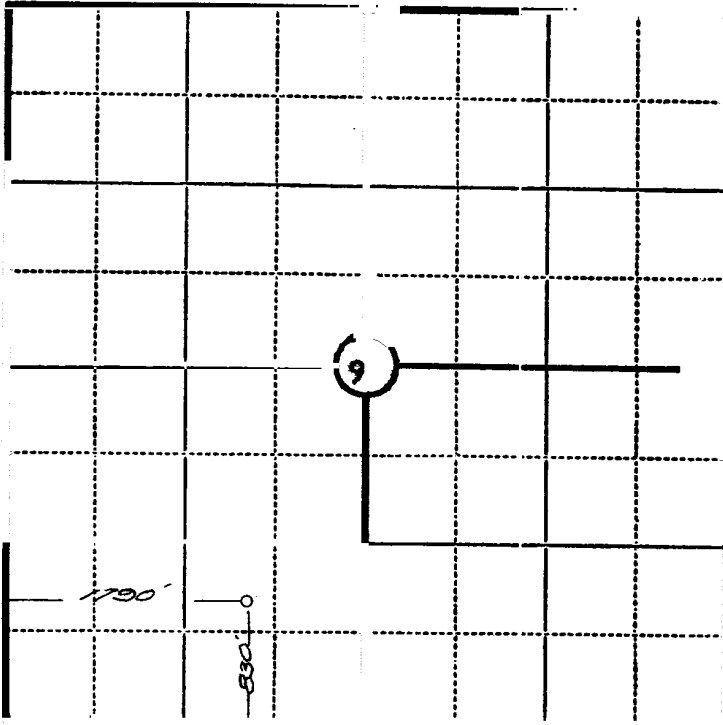
Sec. **9**, T. **28 N.**, R. **3 W.** **N.M.P.M.**

Location **830 FEET FROM THE SOUTH LINE AND 1790 FEET FROM THE WEST LINE.**

Elevation **7238.0 UNGRADED GROUND.**

**RIO ARRIBA CO.**

**NEW MEXICO**



Scale—4 inches equal 1 mile.

This is to certify that the above plat was prepared from field notes of actual surveys made by me or under my supervision and that the same are true and correct to the best of my knowledge and belief.

Seal:

*James P. Lease*  
Registered Land Surveyor.  
**N. MEX. REG. NO. 1463**



Surveyed **AUGUST 11**, 19**55**

**SAN JUAN ENGINEERING COMPANY, FARMINGTON, N. M.**