

(SUBMIT IN TRIPLICATE)

UNITED STATES
DEPARTMENT OF THE INTERIOR
GEOLOGICAL SURVEY

Land Office ST
Lease No. 7539
Unit Sec. 34, T. 19 N., R. 3 E., S. 4
14-03-001-43

SUNDRY NOTICES AND REPORTS ON WELLS

NOTICE OF INTENTION TO DRILL.....	<input checked="" type="checkbox"/>	SUBSEQUENT REPORT OF WATER SHUT-OFF.....
NOTICE OF INTENTION TO CHANGE PLANS.....		SUBSEQUENT REPORT OF SHOOTING OR ACIDIZING.....
NOTICE OF INTENTION TO TEST WATER SHUT-OFF.....		SUBSEQUENT REPORT OF ALTERING CASING.....
NOTICE OF INTENTION TO RE-DRILL OR REPAIR WELL.....		SUBSEQUENT REPORT OF RE-DRILLING OR REPAIR.....
NOTICE OF INTENTION TO SHOOT OR ACIDIZE.....		SUBSEQUENT REPORT OF ABANDONMENT.....
NOTICE OF INTENTION TO PULL OR ALTER CASING.....		SUPPLEMENTARY WELL HISTORY.....
NOTICE OF INTENTION TO ABANDON WELL.....		

(INDICATE ABOVE BY CHECK MARK NATURE OF REPORT, NOTICE, OR OTHER DATA)

Mar 3, 1961

Well No. 37 is located 120 ft. from [N] line and 22 ft. from [E] line of sec. 34
ES Sec. 34 34S 7E N.M.P.M.
(1/4 Sec. and Sec. No.) (Twp.) (Range) (Meridian)
El Paso N.M. Rio Arriba New Mexico
(Field) (County or Subdivision) (State or Territory)

The elevation of the derrick floor above sea level is 4422 ft.

DETAILS OF WORK

(State names of and expected depths to objective sands; show sizes, weights, and lengths of proposed casings; indicate mudding jobs, cementing points, and all other important proposed work)

It is intended to drill a well with rotary tools thru the Mesa Verde formation. Mud circulation will be used thru the Picured Chille and set intermediate casing. Gas circulation will be used thru two Mesa Verde and production liner will be set. Possible productive intervals will be perforated and fractured. Est. T. D. 1730!


Casing Program:

3 1/4" at 370' with 30 sacks cement circulated to 370' and
5 1/2" at 4550' with 250 sacks cement.

5 1/2" liner at 1750' with 30 sacks cement.

The 1/2 of Section 34 is dedicated to this well.

SE 1/4 17319 (1/2 1/2)
1/2 SE 17320 (3/2 3/2)



I understand that this plan of work must receive approval in writing by the Geological Survey before operations may be commenced.

Company El Paso Natural Gas Co.

Address Box 971, Farmington, N.Mex.


By ORIGINAL SIGNED A.M. SMITH

Title Geological Engineer

OIL CONSERVATION COMMISSION

P. O. BOX 871

SANTA FE, NEW MEXICO



November 22, 1960

El Paso Natural Gas Company
Box 1492
El Paso, Texas

Attention: Mr. Sam Smith

Administrative Order NWU-371

Gentlemen:

Reference is made to your application for approval of a 343.91-acre non-standard gas proration unit in the Blanco-Mesaverde Gas Pool consisting of the following acreage:

TOWNSHIP 28 NORTH, RANGE 5 WEST, NMPM
Section 24: N/2

It is understood that this unit is to be dedicated to your San Juan 28-5 Unit No. 39 Well, located 790 feet from the North and East lines of said Section 24.

By authority granted me under the provisions of Order No. R-1670, you are hereby authorized to operate the above described acreage as a non-standard gas proration unit with allowable to be assigned thereto in accordance with the pool rules, based upon the unit size of 343.91 acres.

Very truly yours,

A. L. PORTER, Jr.,
Secretary-Director

ALP/OEP/og

cc: Oil Conservation Commission - Aztec
U. S. Geological Survey - Farmington

RECEIVED
NOV 28 1960
U.S. AIR FORCE
OFFICE OF THE
JOINT CHIEFS OF STAFF
WASHINGTON, D.C.



TO: THE SECRETARY OF DEFENSE
FROM: THE JOINT CHIEFS OF STAFF
SUBJECT: [Illegible]

1. [Illegible]

2. [Illegible]

3. [Illegible]

4. [Illegible]

5. [Illegible]

6. [Illegible]

7. [Illegible]

8. [Illegible]

9. [Illegible]

10. [Illegible]

Section A:

APRIL 26, 1960

Operator **EL PASO NATURAL GAS COMPANY** **SAN JUAN 28-5 UNIT** **SF 079519**
 Well No. **39** Unit Letter **A** Section **24** Township **28-N** Range **5-W**
 Locality **790** East Range **NORTH** East Range **790** East Range **EAST**
 County **RIO ARriba** Section **7412** Section **343.91**
 Name of Pooling Agreement **MESA VERDE** Name of Pooling Agreement **BLANCO MESA VERDE**

1. Is the Operator the only owner of the land covered by the pooling agreement?

Yes ☐ No ☒

2. If the answer to question 1 is "No," have all interests in the land covered by the pooling agreement or otherwise been acquired by the Operator or its successors?

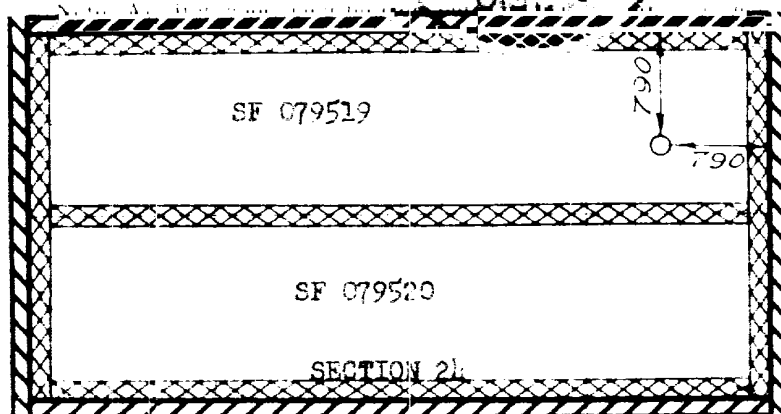

Yes ☒ No ☐**Unit Agreement**

3. If the answer to question 1 is "No," has the Operator obtained the necessary approval of the Commission for the pooling agreement?

Yes ☐ No ☐

Section B:

Has the Operator obtained the necessary approval of the Commission for the pooling agreement?
 Yes ☐ No ☐

El Paso Natural Gas Company**ORIGINAL SIGNED A.M. SMITH****Box 177, Farmington, N. Mex.**

APPROVED BY THE COMMISSION: _____

FEBRUARY 10, 1960

Paul C. Zinner