



IN REPLY REFER TO:

UNITED STATES
DEPARTMENT OF THE INTERIOR
GEOLOGICAL SURVEY
P. O. Box 965
Farmington, New Mexico

COPY TO O.C.C.

February 24, 1956

Pacific Northwest Pipeline Corporation
413 1/2 West Main Street
Farmington, New Mexico

Re: New Mexico 02805
14-06-001-1051

Gentlemen:

Receipt is acknowledged of your "Notice of Intention to Drill" dated February 24, 1956 covering your well No. 59-14 San Juan 28-6 Unit in SE¹ SW⁴ sec. 14, T. 28 N., R. 6 W., N. M. P. M., Rio Arriba County, New Mexico, Blanco Mesa Verde pool.

Your proposed work is hereby approved subject to compliance with the provisions of the "Oil and Gas Operating Regulations" revised May 25, 1942, a copy of which will be sent to you on request, and subject to the following conditions:



1. Drilling operations so authorized are subject to the attached sheet for general conditions of approval.
2. Furnish copies of all logs.

Very truly yours,

(Orig. Sgd. by J. W. Long)

Jerry W. Long
Acting District Engineer

Jw¹ong:ac



IN REPLY REFER TO:

UNITED STATES
DEPARTMENT OF THE INTERIOR
GEOLOGICAL SURVEY



(W) TO G.C.O.

1900

TO THE CHIEF OF THE GEOLOGICAL SURVEY
WASHINGTON, D.C.

FROM THE CHIEF OF THE GEOLOGICAL SURVEY
WASHINGTON, D.C.


1900

TO THE CHIEF OF THE GEOLOGICAL SURVEY
WASHINGTON, D.C.

FROM THE CHIEF OF THE GEOLOGICAL SURVEY
WASHINGTON, D.C.

TO THE CHIEF OF THE GEOLOGICAL SURVEY
WASHINGTON, D.C.

FROM THE CHIEF OF THE GEOLOGICAL SURVEY
WASHINGTON, D.C.



1900

1900

1900

5-4, 5-5, 5-6, 5-7

1-4, E. Johnston

1-File

2-11 Pass

(SUBMIT IN TRIPLICATE)

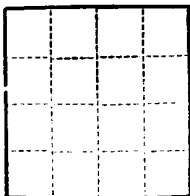
UNITED STATES
DEPARTMENT OF THE INTERIOR
GEOLOGICAL SURVEY

Land Office New Mexico

Lease No. 00000

Unit 1-4

714-00-000-100



SUNDRY NOTICES AND REPORTS ON WELLS

NOTICE OF INTENTION TO DRILL	<input checked="" type="checkbox"/>	SUBSEQUENT REPORT OF WATER SHUT-OFF	
NOTICE OF INTENTION TO CHANGE PLANS		SUBSEQUENT REPORT OF SHOOTING OR ACIDIZING	
NOTICE OF INTENTION TO TEST WATER SHUT-OFF		SUBSEQUENT REPORT OF ALTERING CASING	
NOTICE OF INTENTION TO RE-DRILL OR REPAIR WELL		SUBSEQUENT REPORT OF RE-DRILLING OR REPAIR	
NOTICE OF INTENTION TO SHOOT OR ACIDIZE		SUBSEQUENT REPORT OF ABANDONMENT	
NOTICE OF INTENTION TO PULL OR ALTER CASING		SUPPLEMENTARY WELL HISTORY	
NOTICE OF INTENTION TO ABANDON WELL			

(INDICATE ABOVE BY CHECK MARK NATURE OF REPORT, NOTICE, OR OTHER DATA)


Well No. 59-24 is located 790 ft. from S line and 1890 ft. from W line of sec. 14
SE 1/4 (1/4 Sec. and Sec. No.) 24 (Range) 1-4 (Section)

The elevation of the drill floor above sea level is 4495 ft.

DETAILS OF WORK

(State names of and expected depths to objective sands; show sizes, weights, and lengths of proposed casings; indicate mudding jobs, cementing points, and all other important proposed work)

Propose to drill to 175' run 10-3/4" csg out w/150 on 4 1/2 gal. Drill w/water or minimum mud to 3320', run 7-5/8" csg out w/160 on 2 1/2 gal & 30 on mud. Drill w/gas to 3621' run 5 1/2" csg out w/170 on 2 1/2 gal. Water from the CLIFT House, Ramada and Ft. Johnston separately, each with 40,000 gal water. Clean out to total depth run tubing and complete well. The west 1/2 of Sec., 14 or 320 acres dedicated to this well.



I understand that this plan of work must receive approval in writing by the Geological Survey before operations may be commenced.

Company PACIFIC NORTHWEST PIPELINE CORPORATION

Address 419 1/2 East Main Street

Princeton, New Mexico

By Original signed by J. A. Degan

Title District Engineer

NEW MEXICO
OIL CONSERVATION COMMISSION

Form C-128

Well Location and/or Gas Proration Plat

Date February 24, 1956

Operator Pacific Northwest Pipeline Corporation Lease San Juan 28-6

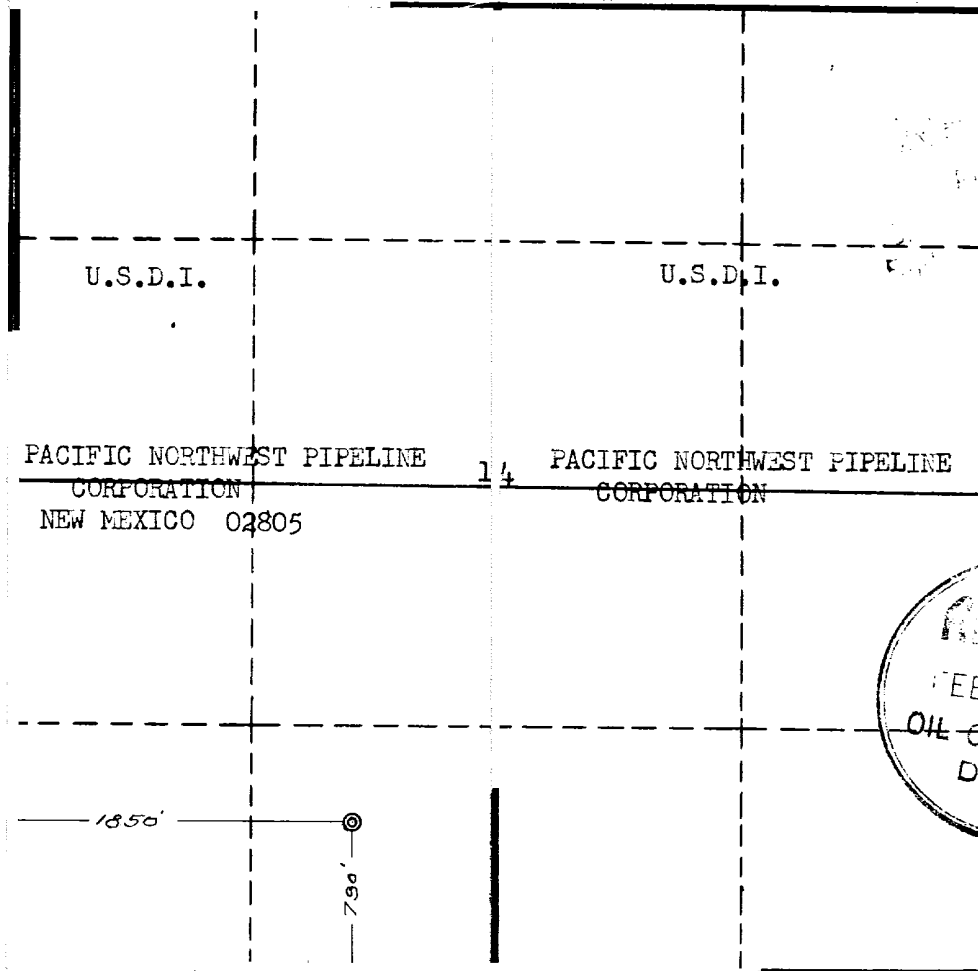
Well No. 59-14 Section 14 Township 28 North Range 6 West NMPM

Located 790 Feet From South Line, 1850 Feet From West Line,

Rio Arriba County, New Mexico. G. L. Elevation 6458

Name of Producing Formation Mesa Verde Pool Blanco Dedicated Acreage 320

(Note: All distances must be from outer boundaries of Section)



SCALE: 1"=1000'

1. Is this Well a Dual Comp.? Yes No X.
2. If the answer to Question 1 is yes, are there any other dually completed wells within the dedicated acreage? Yes No.

This is to certify that the above plat was prepared from field notes of actual surveys made by me or under my supervision and that the same are true and correct to the best of my knowledge and belief.

Name Ernest A. Eckschawk
Position District Engineer
Representing PACIFIC NORTHWEST PIPELINE CORP.
Address 413 1/2 West Main, Farmington, N.M.

Date Surveyed February 7, 1956
Ernest A. Eckschawk
Registered Professional Engineer and/or
Land Surveyor FOUR STATES OIL FIELD SURVEYS
FARMINGTON, NEW MEXICO