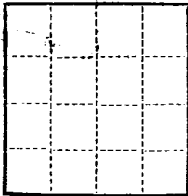


(SUBMIT IN TRIPLICATE)

UNITED STATES
DEPARTMENT OF THE INTERIOR
GEOLOGICAL SURVEY

Land Office Santa Fe
Lease No. 079192
Unit San Juan 28-6 Unit
14-08-001-1051



SUNDRY NOTICES AND REPORTS ON WELLS

NOTICE OF INTENTION TO DRILL.....	SUBSEQUENT REPORT OF WATER SHUT-OFF.....	
NOTICE OF INTENTION TO CHANGE PLANS.....	SUBSEQUENT REPORT OF SHOOTING OR ACIDIZING.....	
NOTICE OF INTENTION TO TEST WATER SHUT-OFF.....	SUBSEQUENT REPORT OF ALTERING CASING.....	
NOTICE OF INTENTION TO RE-DRILL OR REPAIR WELL.....	SUBSEQUENT REPORT OF RE-DRILLING OR REPAIR.....	
NOTICE OF INTENTION TO SHOOT OR ACIDIZE.....	SUBSEQUENT REPORT OF ABANDONMENT.....	
NOTICE OF INTENTION TO PULL OR ALTER CASING.....	SUPPLEMENTARY WELL HISTORY.....	X
NOTICE OF INTENTION TO ABANDON WELL.....		

(INDICATE ABOVE BY CHECK MARK NATURE OF REPORT, NOTICE, OR OTHER DATA)

February 27, 1956

Well No. 47 is located 990 ft. from S line and 990 ft. from W line of sec. 15

SW Section 15
(1/4 Sec. and Sec. No.)

28N
(Twp.)

6W
(Range)

RMPM
(Meridian)

Blanco
(Field)

Rio Arriba
(County or Subdivision)


New Mexico
(State or Territory)

The elevation of the derrick floor above sea level is 6592 ft.

DETAILS OF WORK

(State names of and expected depths to objective sands; show sizes, weights, and lengths of proposed casings; indicate mudding jobs, cementing points, and all other important proposed work)

This well was originally drilled by Pacific Northwest Pipeline Corp. as the San Juan 28-6 Unit #47-15. This well is within the limits of the San Juan 28-6 Unit; therefore, El Paso Natural Gas will be the operator with name changed to the El Paso Natural Gas San Juan 28-6 Unit #47.



I understand that this plan of work must receive approval in writing by the Geological Survey before operations may be commenced.

Company El Paso Natural Gas Company

Address Box 997

Farmington, New Mexico

By [Signature]

Title Petroleum Engineer

NEW MEXICO
OIL CONSERVATION COMMISSION

Gas Well Plat

Date 9-14-55


~~PACIFIC NORTHWEST PIPELINE CORP.~~ 28-6 ~~47-15~~
Operator Lease Well No.

Name of Producing Formation Mesa Verde Pool Blanco

No. Acres Dedicated to the Well 320

Indicate land status and show ownership. U.S.D.I.

SECTION 16 TOWNSHIP 28N RANGE 6W

			
		U.S.D.I.	
Pacific Northwest Pipeline Corp.			
U.S.D.I.			
X			

I hereby certify that the information given above is true and complete to the best of my knowledge.

Name 2. H. Wagon
Position District Engineer
Representing PACIFIC NORTHWEST PIPELINE CORP.
Address 413 1/2 W. Main Street, Farmington, N.M.

(over)

OIL CONSERVATION COMMISSION		
AZTEC DISTRICT OFFICE		
No. Copies For	3	
Copy to		
Quantity	7	
By		
Date		
State Land		
S. G. C.	1	
Trainer		
File	1	✓