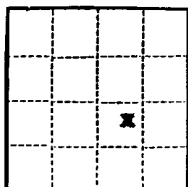


(SUBMIT IN TRIPPLICATE)

UNITED STATES
DEPARTMENT OF THE INTERIOR
GEOLOGICAL SURVEY

Land Office Santa Fe
Lease No. 079289
Unit NW 1/4 of SE 1/4 of Sec. 14



SUNDRY NOTICES AND REPORTS ON WELLS

NOTICE OF INTENTION TO DRILL	<input checked="" type="checkbox"/>	SUBSEQUENT REPORT OF WATER SHUT-OFF	
NOTICE OF INTENTION TO CHANGE PLANS		SUBSEQUENT REPORT OF SHOOTING OR ACIDIZING	
NOTICE OF INTENTION TO TEST WATER SHUT-OFF		SUBSEQUENT REPORT OF ALTERING CASING	
NOTICE OF INTENTION TO RE-DRILL OR REPAIR WELL		SUBSEQUENT REPORT OF RE-DRILLING OR REPAIR	
NOTICE OF INTENTION TO SHOOT OR ACIDIZE		SUBSEQUENT REPORT OF ABANDONMENT	
NOTICE OF INTENTION TO PULL OR ALTER CASING		SUPPLEMENTARY WELL HISTORY	
NOTICE OF INTENTION TO ABANDON WELL			

(INDICATE ABOVE BY CHECK MARK NATURE OF REPORT, NOTICE, OR OTHER DATA)

March 20, 19 63

San Juan Unit 28-7 Well
Well No. 136 is located 1650 ft. from N line and 1650 ft. from E line of sec. 14
SE 1/4 Sec. 14 (1/4 Sec. and Sec. No.) 24N (Twp.) 7W (Range) NMDN (Meridian)
Wildcat (Field) Rio Arriba (County or Subdivision) New Mexico (State or Territory)

The elevation of the derrick floor above sea level is 6490 ft. G.L.

DETAILS OF WORK

(State names of and expected depths to objective sands; show sizes, weights, and lengths of proposed casings; indicate mudding jobs, cementing points, and all other important proposed work)

It is intended to drill a well with rotary tools thru the Morrison formation. Mud circulation will be used to total depth of approximately 8900'. Log, run casing, perforate and fracture formation.

Casing Program:

13-3/8" - Surface @ 350' w/115 sz cement
4-1/2" - 5-1/2" @ 8900 w/350 sz cement with enough cement through DV tool to cover Mesaverde section.

I understand that this plan of work must receive approval in writing by the Geological Survey before operations may be commenced.

Company Delhi-Taylor Oil Corporation
Address P. O. Drawer 1198
Farmington, New Mexico
By A. R. Gibson
Title Dist. Supt.

NEW MEXICO OIL CONSERVATION COMMISSION

Well Location and Acreage Dedication Plat

Section A.


Date March 20

Operator Delhi-Taylor Oil Corporation Lease San Juan Unit 28-7 Well No. 136
Well No. 136 Unit Letter J Section 14 Township 28 North Range 7 West NMPM
Located 1650 Feet From South Line, 1650 Feet From East Line
County Rio Arriba G. L. Elevation 6490 Dedicated Acreage 40 Acres
Name of Producing Formation Entrada Pool Wildcat

1. Is the Operator the only owner* in the dedicated acreage outlined on the plat below?
Yes XX No _____.
2. If the answer to question one is "no," have the interests of all the owners been consolidated by communitization agreement or otherwise? Yes _____ No _____. If answer is "yes," Type of Consolidation _____
3. If the answer to question two is "no," list all the owners and their respective interests below:

Owner

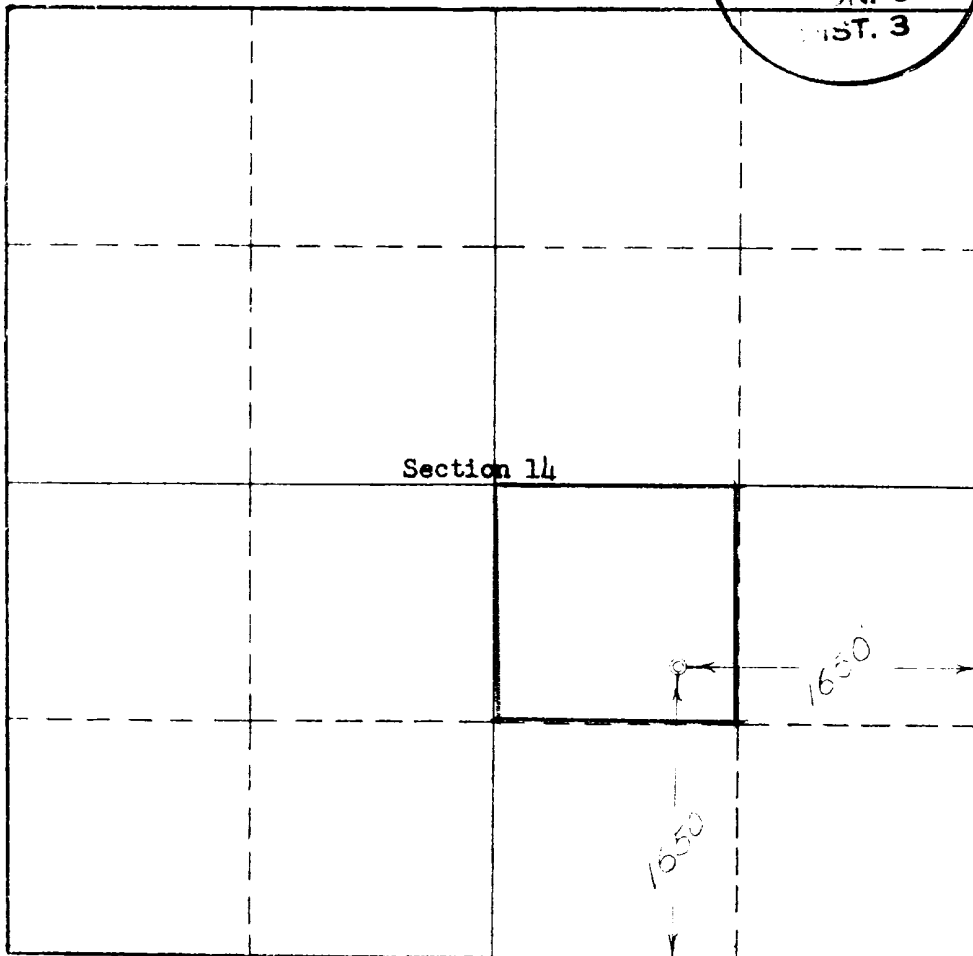
Land Description



RECEIVED
MAR 22 1963

U. S. GEOLOGICAL SURVEY
FARMINGTON, NEW MEXICO

Section B



This is to certify that the information in Section A above is true and complete to the best of my knowledge and belief.

Delhi-Taylor Oil Corp.

(Operator)

A. R. Gibson

(Representative)

P.O. Box 1198, Farmington, N.M.

Address

This is to certify that the well location shown on the plat in Section B was plotted from field notes of actual surveys made by me or under my supervision and that the same is true and correct to the best of my knowledge and belief.

Date Surveyed March 18-19, 1963

C. L. Poter

Registered Professional
Engineer and Land Surveyor.

Certificate No. 3084