

DISTRICT I
P.O. Box 1980, Hobbs, NM 88240

DISTRICT II
P.O. Drawer DD, Artesia, NM 88210

DISTRICT III
1000 Rio Brazos Rd., Aztec, NM 87410

OIL CONSERVATION DIVISION
310 Old Santa Fe Trail, Room 206
Santa Fe, New Mexico 87503

WELL API NO. 30-039-07411
5. Indicate Type of Lease STATE <input type="checkbox"/> FEE <input type="checkbox"/>
6. State Oil & Gas Lease No.
7. Lease Name or Unit Agreement Name SAN JUAN 28-7
8. Well No. 30
9. Pool name or Wildcat Blanco PC Blanco MV
10. Elevation (Show whether DF, RKB, RT, GR, etc.)

SUNDRY NOTICES AND REPORTS ON WELLS
(DO NOT USE THIS FORM FOR PROPOSALS TO DRILL OR TO DEEPEN OR PLUG BACK TO A
DIFFERENT RESERVOIR. USE "APPLICATION FOR PERMIT"
(FORM C-101) FOR SUCH PROPOSALS.)

1. Type of Well: OIL WELL <input type="checkbox"/> GAS WELL <input checked="" type="checkbox"/> OTHER	2. Name of Operator CONOCO, INC.	3. Address of Operator P.O. BOX 2197 HOUSTON, TX 77252
4. Well Location Unit Letter L : 1850' Feet From The SOUTH Line and 990' Feet From The WEST Line Section 18 Township 28N Range 7W NMPM RIO ARRIBA County	10. Elevation (Show whether DF, RKB, RT, GR, etc.)	

11. Check Appropriate Box to Indicate Nature of Notice, Report, or Other Data

NOTICE OF INTENTION TO:

SUBSEQUENT REPORT OF:

PERFORM REMEDIAL WORK <input type="checkbox"/>	PLUG AND ABANDON <input type="checkbox"/>	REMEDIAL WORK <input type="checkbox"/>	ALTERING CASING <input type="checkbox"/>
TEMPORARILY ABANDON <input type="checkbox"/>	CHANGE PLANS <input type="checkbox"/>	COMMENCE DRILLING OPNS. <input type="checkbox"/>	PLUG AND ABANDON <input type="checkbox"/>
PULL OR ALTER CASING <input type="checkbox"/>		CASING TEST AND CEMENT JOB <input type="checkbox"/>	
OTHER: DHC <input checked="" type="checkbox"/>		OTHER: <input type="checkbox"/>	

12. Describe Proposed or Completed Operations (Clearly state all pertinent details, and give pertinent dates, including estimated date of starting any proposed work) SEE RULE 1103.

In reference to Order #R-11363 Conoco Inc., proposes to downhole commingle this well in the Blanco Pictured Cliffs and Blanco Mesaverde.


Perforations are:
Blanco Pictured Cliffs 3462'-3545'
Blanco Mesaverde 5032'-5755'

Allcated by subtraction method.

Commingleing in this well will not reduce the value of the remaining production.

In reference to Order #R-10476-B notice to interest owners is not required.

BLM has been sent notice of our intent to DHC this well.



I hereby certify that the information above is true and complete to the best of my knowledge and belief.

SIGNATURE Deborah Marberry TITLE REGULATORY ANALYST DATE 07/27/2000
TYPE OR PRINT NAME DEBORAH MARBERRY TELEPHONE NO. (281)293-1005

(This space for State Use)

APPROVED BY Steve Hanger TITLE DEPUTY OIL & GAS INSPECTOR, DIST. 3 DATE 8-1-00
CONDITIONS OF APPROVAL, IF ANY:

District I
PO Box 1980, Hobbs, NM 88241-1980
District II
811 South First, Artesia, NM 88210
District III
1000 Rio Brazos Rd., Aztec, NM 87410
District IV
2040 South Pacheco, Santa Fe, NM 87505

State of New Mexico
Energy, Minerals & Natural Resources Department

OIL CONSERVATION DIVISION
2040 South Pacheco
Santa Fe, NM 87505

Form C-102
Revised October 18, 1994
Instruction on back
Submit to Appropriate District Office
State Lease - 4 Copies
Fee Lease - 3 Copies

☐ AMENDED REPORT

WELL LOCATION AND ACREAGE DEDICATION PLAT

1 API Number 30-039-07411		2 Pool Code 72319		3 Pool Name Blanco Mesaverde	
4 Property Code 016608		5 Property Name SAN JUAN 28-7 #30			6 Well Number 30
7 OGRID No. 005073		8 Operator Name CONOCO, INC.			9 Elevation

10 Surface Location

UL or lot no. L	Section 18	Township 28N	Range 7W	Lot Idn	Feet from the 1850'	North/South line SOUTH	Feet from the 990'	East/West line WEST	County RIO ARRIBA
--------------------	---------------	-----------------	-------------	---------	------------------------	---------------------------	-----------------------	------------------------	----------------------

11 Bottom Hole Location If Different From Surface

UL or lot no.	Section	Township	Range	Lot Idn	Feet from the	North/South line	Feet from the	East/West line	County
12 Dedicated Acres 304.76		13 Joint or Infill I	14 Consolidation Code U		15 Order No.				

NO ALLOWABLE WILL BE ASSIGNED TO THIS COMPLETION UNTIL ALL INTERESTS HAVE BEEN CONSOLIDATED OR A
NON-STANDARD UNIT HAS BEEN APPROVED BY THE DIVISION

16					17 OPERATOR CERTIFICATION <i>I hereby certify that the information contained herein is true and complete to the best of my knowledge and belief</i> Signature <u>Deborah Marberry</u> Printed Name <u>DEBORAH MARBERRY</u> Title <u>REGULATORY ANALYST</u> Date <u>06/21/2000</u>	
					18 SURVEYOR CERTIFICATION <i>I hereby certify that the well location shown on this plat was plotted from field notes of actual surveys made by me or under</i> Date of Survey _____ Signature and Seal of Professional Surveyer _____ Certificate Number _____	

SA

District I
PO Box 1980, Hobbs, NM 88241-1980
District II
811 South First, Artesia, NM 88210
District III
1000 Rio Brazos Rd., Aztec, NM 87410
District IV
2040 South Pacheco, Santa Fe, NM 87505

State of New Mexico
Energy, Minerals & Natural Resources Department

OIL CONSERVATION DIVISION
2040 South Pacheco
Santa Fe, NM 87505

Form C-102
Revised October 18, 1994
Instruction on back
Submit to Appropriate District Office
State Lease - 4 Copies
Fee Lease - 3 Copies

☐ AMENDED REPORT

WELL LOCATION AND ACREAGE DEDICATION PLAT

¹ API Number 30-039-07411	² Pool Code 72359	³ Pool Name Blanco PICTURED CLIFFS EXT
⁴ Property Code 016608	⁵ Property Name SAN JUAN 28-7 #30	⁶ Well Number 30
⁷ OGRID No. 005073	⁸ Operator Name CONOCO, INC.	⁹ Elevation

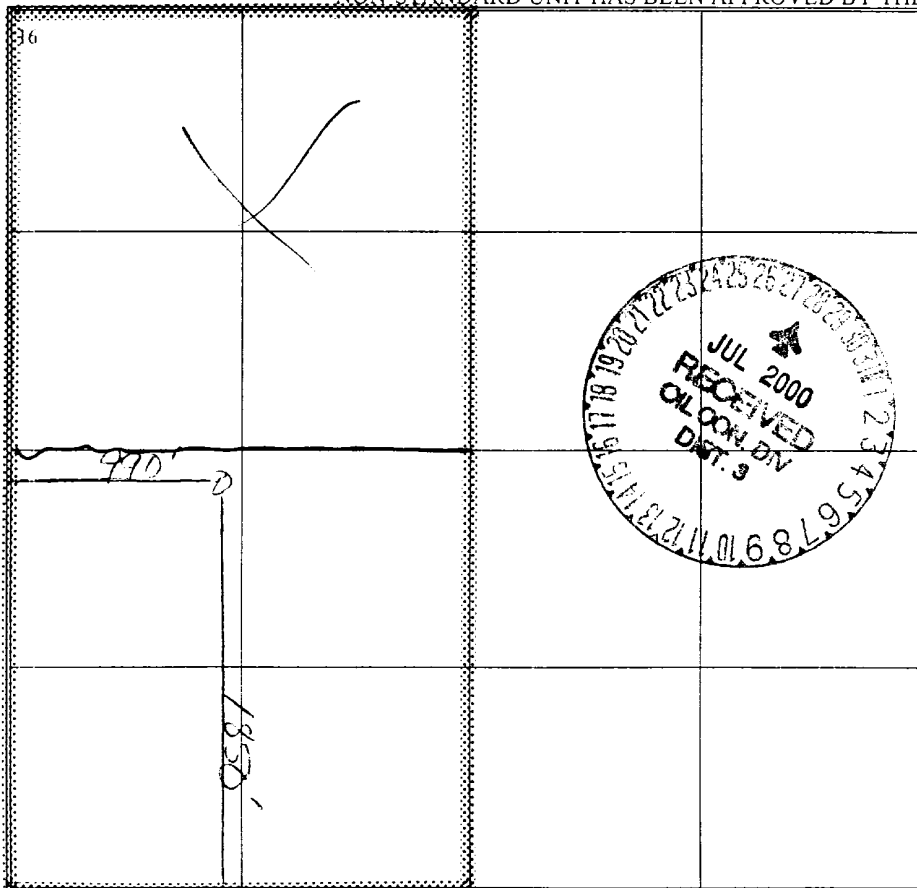

¹⁰ Surface Location

U.L. or lot no. L	Section 18	Township 28N	Range 7W	Lot Idn	Feet from the 1850'	North/South line SOUTH	Feet from the 990'	East/West line WEST	County RIO ARRIBA
----------------------	---------------	-----------------	-------------	---------	------------------------	---------------------------	-----------------------	------------------------	----------------------

¹¹ Bottom Hole Location If Different From Surface

U.L. or lot no.	Section	Township	Range	Lot Idn	Feet from the	North/South line	Feet from the	East/West line	County
¹² Dedicated Acres 152.49	¹³ Joint or Infill I	¹⁴ Consolidation Code U	¹⁵ Order No						

NO ALLOWABLE WILL BE ASSIGNED TO THIS COMPLETION UNTIL ALL INTERESTS HAVE BEEN CONSOLIDATED OR A
NON-STANDARD UNIT HAS BEEN APPROVED BY THE DIVISION

¹⁶ 	¹⁷ OPERATOR CERTIFICATION <i>I hereby certify that the information contained herein is true and complete to the best of my knowledge and belief</i> Signature:  Printed Name: DEBORAH MARBERRY Title: REGULATORY ANALYST Date: 06/21/2000 ¹⁸ SURVEYOR CERTIFICATION <i>I hereby certify that the well location shown on this plot was plotted from field notes of actual surveys made by me or under</i> Date of Survey: _____ Signature and Seal of Professional Surveyer: _____ Certificate Number: _____
---	--

