

Submit 3 Copies to Appropriate District Office
District I
1625 N. French Dr., Hobbs, NM 87240
District II
811 South First, Artesia, NM 87210
District III
1000 Rio Brazos Rd., Aztec, NM 87410
District IV
2040 South Pacheco, Santa Fe, NM 87505

STATE OF NEW MEXICO
Energy, Minerals and Natural Resources

Revised March 25, 1999

OIL CONSERVATION DIVISION
2040 South Pacheco
Santa Fe, NM 87505

WELL API NO.	30-039-07438
5. Indicate Type of Lease STATE <input type="checkbox"/> FEE <input type="checkbox"/>	
6. State Oil & Gas Lease No.	
7. Lease Name or Unit Agreement Name SAN JUAN 28-7 UNIT	
8. Well No.	33
9. Pool name or Wildcat OTERA CHACRA & BLANCO MESAVERRD	

SUNDRY NOTICES AND REPORTS ON WELLS
(DO NOT USE THIS FORM FOR PROPOSALS TO DRILL OR TO DEEPEN OR PLUG BACK TO A DIFFERENT RESERVOIR. USE "APPLICATION FOR PERMIT" (FORM C-101) FOR SUCH PROPOSALS.)

1. Type of Well:

Oil Well ☐ Gas Well ☒ Other

2. Name of Operator CONOCO, INC.

3. Address of Operator P.O. BOX 2197 DU 3084
HOUSTONTX77252

4. Well Location

Unit Letter H A - 800 feet from the NORTH line and 990 feet from the EAST line

Section 13 Township 28N Range 7W NMPM County RIO ARRIBA

10. Elevation (Show whether DR, RKB, RT, GR, etc.)

11. Check Appropriate Box to Indicate Nature of Notice, Report or Other Data

NOTICE OF INTENTION TO:

PERFORM REMEDIAL WORK ☐ PLUG AND ABANDON ☐

TEMPORARILY ABANDON ☐ CHANGE PLANS ☐

PULL OR ALTER CASING ☐ MULTIPLE COMPLETION ☐

OTHER: DHC ☒

SUBSEQUENT REPORT OF:

REMEDIAL WORK ☐ ALTERING CASING ☐

COMMENCE DRILLING OPNS. ☐ PLUG AND ABANDONMENT ☐

CASING TEST AND CEMENT JOBS ☐

OTHER: ☐

12. Describe proposed or completed operations. (Clearly state all pertinent details, and give pertinent dates, including estimated date of starting and proposed work). SEE RULE 1103. For Multiple Completions: Attach diagram of proposed completion or recompletion.

In reference to Order #R-11363 Conoco proposes to recomplate this well and downhole commingle in the Otera Chacra and Blanco Mesaverde

Perforations are:

Otera Chacra 4523' - 4863'

Blanco Mesaverde 5312' - 5853'

Allocation will be by subtraction

Commingle in this well will not reduce the value of the remaining production.

BLM has been notified of our intent.

In reference to Order #R-10476-B interest owners were not notified.

I hereby certify that the information above is true and complete to the best of my knowledge and belief.

SIGNATURE Deborah Marberry TITLE REGULATORY ANALYST DATE 12/05/2001


Type or print name DEBORAH MARBERRY

Telephone No. (281)293-1005

(This space for State use)

APPROVED BY Original Signed by STEVEN H. HAYDEN TITLE DEPUTY OIL & GAS INSPECTOR, DIST. 5 DATE DEC 21 2001

Conditions of approval, if any:



District I
1625 N. French Dr., Hobbs, NM 88240

District II

811 South First, Artesia, NM 88210

District III

1000 Rio Brazos Rd., Aztec, NM 87410

District IV

2040 South Pacheco, Santa Fe, NM 87505

State of New Mexico
Energy, Minerals & Natural Resources Department

OIL CONSERVATION DIVISION
2040 South Pacheco
Santa Fe, NM 87505

Form C-102
Revised August 15, 2000

Submit to Appropriate District Office
State Lease - 4 Copies
Fee Lease - 3 Copies

☐ AMENDED REPORT

WELL LOCATION AND ACREAGE DEDICATION PLAT

¹ API Number 30-039-07438		² Pool Code 82329		³ Pool Name OTERA CHACRA	
⁴ Property Code 016608		⁵ Property Name SAN JUAN 28-7 UNIT			⁶ Well Number 33
⁷ OGRID No. 005073		⁸ Operator Name CONOCO, INC.			⁹ Elevation

¹⁰ Surface Location

UL or lot no. A	Section 13	Township 28N	Range 7W	Lot Idn	Feet from the 800	North/South line NORTH	Feet from the 990	East/West line EAST	County RIO ARRIBA
---------------------------	---------------	-----------------	-------------	---------	----------------------	---------------------------	----------------------	------------------------	----------------------


¹¹ Bottom Hole Location If Different From Surface

UL or lot no.	Section	Township	Range	Lot Idn	Feet from the	North/South line	Feet from the	East/West line	County
---------------	---------	----------	-------	---------	---------------	------------------	---------------	----------------	--------

¹² Dedicated Acres 320	¹³ Joint or Infill I	¹⁴ Consolidation Code U	¹⁵ Order No.
--------------------------------------	------------------------------------	---------------------------------------	-------------------------

NO ALLOWABLE WILL BE ASSIGNED TO THIS COMPLETION UNTIL ALL INTERESTS HAVE BEEN CONSOLIDATED OR A
NON-STANDARD UNIT HAS BEEN APPROVED BY THE DIVISION

16				<p>¹⁷ OPERATOR CERTIFICATION</p> <p>I hereby certify that the information contained herein is true and complete to the best of my knowledge and belief.</p> <p><i>Deborah Marberry</i> Signature</p> <p>DEBORAH MARBERRY Printed Name</p> <p>REGULATORY ANALYST Title</p> <p>12/12/2001 Date</p> <p>¹⁸ SURVEYOR CERTIFICATION</p> <p>I hereby certify that the well location shown on this plat was plotted from field notes of actual surveys made by me or under my supervision, and that the same is true and correct to the best of my belief.</p> <p>Date of Survey</p> <p>Signature and Seal of Professional Surveyor:</p> <p>Certificate Number</p>



District I
1625 N. French Dr., Hobbs, NM 88240

District II
811 South First, Artesia, NM 88210

District III
1000 Rio Brazos Rd., Aztec, NM 87410

District IV
2040 South Pacheco, Santa Fe, NM 87505

State of New Mexico
Energy, Minerals & Natural Resources Department

OIL CONSERVATION DIVISION
2040 South Pacheco
Santa Fe, NM 87505

Form C-102
Revised August 15, 2000

Submit to Appropriate District Office
State Lease - 4 Copies
Fee Lease - 3 Copies

☐ AMENDED REPORT

WELL LOCATION AND ACREAGE DEDICATION PLAT

¹ API Number 30-039-07438	² Pool Code 72319	³ Pool Name BLANCO MESAVERDE
⁴ Property Code 016608	⁵ Property Name SAN JUAN 28-7 UNIT	⁶ Well Number 33
⁷ OGRID No. 005073	⁸ Operator Name CONOCO, INC.	⁹ Elevation

¹⁰ Surface Location


UL or lot no. A	Section 13	Township 28N	Range 7W	Lot Idn	Feet from the 800	North/South line NORTH	Feet from the 990	East/West line EAST	County RIO ARriba
---------------------------	---------------	------------------------	-------------	---------	----------------------	---------------------------	----------------------	------------------------	----------------------


¹¹ Bottom Hole Location If Different From Surface

UL or lot no.	Section	Township	Range	Lot Idn	Feet from the	North/South line	Feet from the	East/West line	County
---------------	---------	----------	-------	---------	---------------	------------------	---------------	----------------	--------

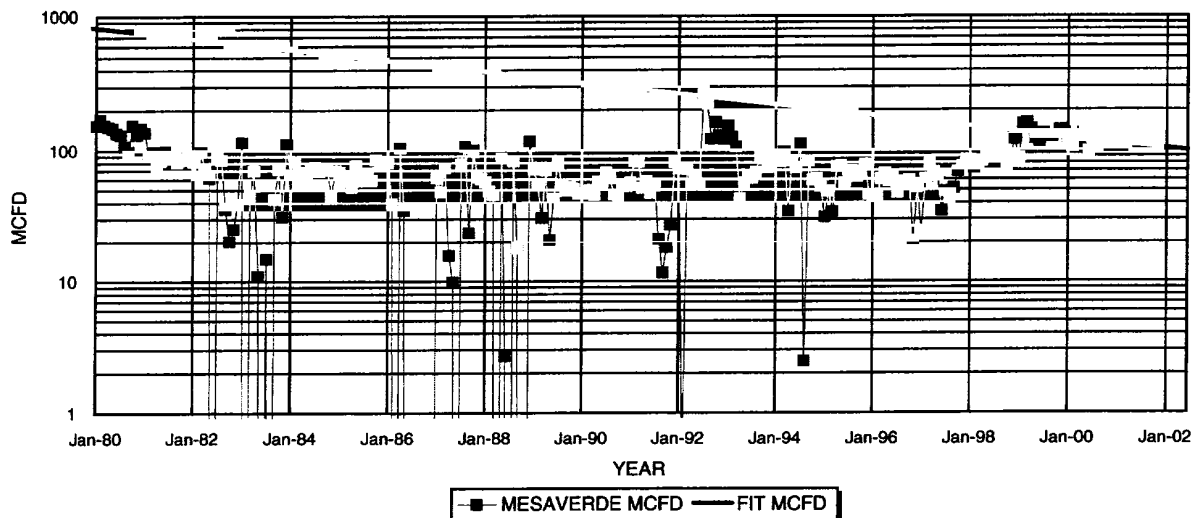
¹² Dedicated Acres 320	¹³ Joint or Infill I	¹⁴ Consolidation Code U	¹⁵ Order No.
--------------------------------------	------------------------------------	---------------------------------------	-------------------------

NO ALLOWABLE WILL BE ASSIGNED TO THIS COMPLETION UNTIL ALL INTERESTS HAVE BEEN CONSOLIDATED OR A
NON-STANDARD UNIT HAS BEEN APPROVED BY THE DIVISION

16					17 OPERATOR CERTIFICATION <i>I hereby certify that the information contained herein is true and complete to the best of my knowledge and belief.</i>  Signature DEBORAH MARBERRY Printed Name REGULATORY ANALYST Title 12/12/2001 Date
					18 SURVEYOR CERTIFICATION <i>I hereby certify that the well location shown on this plat was plotted from field notes of actual surveys made by me or under my supervision, and that the same is true and correct to the best of my belief.</i>
					Date of Survey Signature and Seal of Professional Surveyor:
					Certificate Number



**SJ 28-7 #33 MESAVERDE PRODUCTION
SECTION 13A-28N-07W, RIO ARriba COUNTY, NEW MEXICO**



MESAVERDE PRODUCTION		1ST PROD: 10/55	MESAVERDE PROJECTED DATA	
OIL CUM:	44.55	MBO	Jan.01 Qi:	114 MCFD
GAS CUM:	3315.4	MMCF	DECLINE RATE:	9.0% (EXPONENTIAL)
OIL YIELD:	0.0134	BBL/MCF	API #30-039-07438	

PRODUCTION FORECAST FOR SUBTRACTION METHOD COMMINGLE ALLOCATION

NOTE: Current decline rate is approximately 9.0%/year. This rate is expected to continue for the duration of the well based on production trends observed during the life of this well.

Production data from P/Dwights Plus.

YEAR	MID-YEAR AVG. MCFD	MID-YEAR AVG. BOPD
2001	109	1.5
2002	99	1.3
2003	90	1.2
2004	82	1.1
2005	75	1.0
2006	68	0.9
2007	62	0.8
2008	56	0.8
2009	51	0.7
2010	47	0.6
2011	42	0.6
2012	39	0.5
2013	35	0.5
2014	32	0.4
2015	29	0.4
2016	26	0.4
2017	24	0.3
2018	22	0.3
2019	20	0.3
2020	18	0.2
2021	17	0.2
2022	15	0.2
2023	14	0.2
2024	12	0.2
2025	11	0.2
2026	10	0.1