



UNITED STATES
DEPARTMENT OF THE INTERIOR
GEOLOGICAL SURVEY
P. O. Box 965
Farmington, New Mexico

COPY 11-08-011-459

August 25, 1955

El Paso Natural Gas Company
Box 997
Farmington, New Mexico

Re: Santa Fe 078417
11-08-011-459

Gentlemen:

Receipt is acknowledged of your "Notice of Intention to Drill" dated August 23, 1955 covering your well No. 20 San Juan 28-7 Unit in SW 1/4 sec. 8, T. 28 N., R. 7 E., N. M. P. M., Rio Arriba County, New Mexico, Blanco pool.

Your proposed work is hereby approved subject to compliance with the provisions of the "Oil and Gas Operating Regulations" revised May 25, 1952, a copy of which will be sent to you on request, and subject to the following conditions:


1. Drilling operations so authorized are subject to the attached sheet for general conditions of approval.
2. Furnish copies of all logs.

P. T. McGrath


Very truly yours,


P. T. McGrath
District Engineer

PTMcGrath:ac



STATE OF NEW YORK
DEPARTMENT OF TAXATION
OFFICE OF THE COMPTROLLER





(SUBMIT IN TRIPLICATE)

UNITED STATES
DEPARTMENT OF THE INTERIOR
GEOLOGICAL SURVEY

Land Office Santa Fe
Lease No. 078417
Unit San Juan 20-7 Unit
14-08-001-459

SUNDRY NOTICES AND REPORTS ON WELLS

NOTICE OF INTENTION TO DRILL.....	<input checked="" type="checkbox"/>	SUBSEQUENT REPORT OF WATER SHUT-OFF.....
NOTICE OF INTENTION TO CHANGE PLANS.....		SUBSEQUENT REPORT OF SHOOTING OR ACIDIZING.....
NOTICE OF INTENTION TO TEST WATER SHUT-OFF.....		SUBSEQUENT REPORT OF ALTERING CASING.....
NOTICE OF INTENTION TO RE-DRILL OR REPAIR WELL.....		SUBSEQUENT REPORT OF RE-DRILLING OR REPAIR.....
NOTICE OF INTENTION TO SHOOT OR ACIDIZE.....		SUBSEQUENT REPORT OF ABANDONMENT.....
NOTICE OF INTENTION TO PULL OR ALTER CASING.....		SUPPLEMENTARY WELL HISTORY.....
NOTICE OF INTENTION TO ABANDON WELL.....		

(INDICATE ABOVE BY CHECK MARK NATURE OF REPORT, NOTICE, OR OTHER DATA)

August 23, 1955

Well No. 20 is located 25 ft. from N line and 875 ft. from E line of sec. 8

Section 8
(1/4 Sec. and Sec. No.) 28N (Twp.) 7E (Range) 104W (Meridian)

Blanco (Field) San Juan (County or Subdivision) New Mexico (State or Territory)

The elevation of the derrick floor above sea level is 6742 ft.

DETAILS OF WORK

(State names of and expected depths to objective sands; show sizes, weights, and lengths of proposed casings; indicate mudding jobs, cementing points, and all other important proposed work)

It is intended to drill a well with rotary tools through the Mesa Verde drilling the pay section with gas circulation, and to sand-all the Cliff House and Point Lookout formations. Total Depth 5725'.

Casing Program:

9 5/8" at 170' with 125 sacks regular cement circulated to surface.
7" at 4975' with 250 sacks Pozmix and 250 sacks regular cement.

All of Section 8 is dedicated to this well.
SF 078497 (Lots 1,2,3,4, S/2 SE).
SF 078417 (S/2SE).

I understand that this plan of work must receive approval in writing by the Geological Survey before operations are commenced.

Company El Paso Natural Gas Company

Address Box 997

Farmington, New Mexico

By S. L. Edwards

Title Petroleum Engineer

