



COPY 100-933

UNITED STATES
DEPARTMENT OF THE INTERIOR
GEOLOGICAL SURVEY
P. O. Box 965
Farmington, New Mexico

August 25, 1955

Pacific Northwest Pipeline Corporation
413 1/2 West Main Street
Farmington, New Mexico

Re: Santa Fe 079727-A
14-08-001-933

Gentlemen:

Receipt is acknowledged of your "Notice of Intention to Drill" dated August 19, 1955 covering your well No. 6-11 San Juan 28-4 Unit in SE 1/4 sec. 11, T. 28 N., R. 4 W., N. M. P. M., Rio Arriba County, New Mexico, Wildcat pool.

Your proposed work is hereby approved subject to compliance with the provisions of the "Oil and Gas Operating Regulations" revised May 25, 1942, a copy of which will be sent to you on request, and subject to the following conditions:

1. Drilling operations so authorized are subject to the attached sheet for general conditions of approval.
2. Furnish copies of all logs.
3. Approved subject to the approval of the New Mexico Oil Conservation Commission of this unorthodox location.

Very truly yours,

(Orig. Sgd.) P. T. McGrath

P. T. McGrath
District Engineer

PTMcGrath:ac



UNITED STATES
DEPARTMENT OF THE INTERIOR
GEOLOGICAL SURVEY



WATER RESOURCES DIVISION
WASHINGTON, D. C. 20540

MEMORANDUM FOR THE DIRECTOR


SUBJECT: [Illegible]

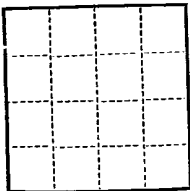
1. [Illegible]

2. [Illegible]

3. [Illegible]

(Enclosure)





(SUBMIT IN TRIPLICATE)

UNITED STATES
DEPARTMENT OF THE INTERIOR
GEOLOGICAL SURVEY

Land Office Santa Fe

Lease No. 079727A

Unit San Juan 28-4

#14-08-001-933

5- U.S.G.S. ✓
1- W.R. Johnston
1- File
2- El-Paso

SUNDRY NOTICES AND REPORTS ON WELLS

NOTICE OF INTENTION TO DRILL	<input checked="" type="checkbox"/>	SUBSEQUENT REPORT OF WATER SHUT-OFF
NOTICE OF INTENTION TO CHANGE PLANS		SUBSEQUENT REPORT OF SHOOTING OR ACIDIZING
NOTICE OF INTENTION TO TEST WATER SHUT-OFF		SUBSEQUENT REPORT OF ALTERING CASING
NOTICE OF INTENTION TO RE-DRILL OR REPAIR WELL		SUBSEQUENT REPORT OF RE-DRILLING OR REPAIR
NOTICE OF INTENTION TO SHOOT OR ACIDIZE		SUBSEQUENT REPORT OF ABANDONMENT
NOTICE OF INTENTION TO PULL OR ALTER CASING		SUPPLEMENTARY WELL HISTORY
NOTICE OF INTENTION TO ABANDON WELL		

(INDICATE ABOVE BY CHECK MARK NATURE OF REPORT, NOTICE, OR OTHER DATA)

August 19, 1955

Well No. 6-11 is located 1075 ft. from {N} line and 925 ft. from {E} line of sec. 11

SE/4 28N 4W N.M.P.M.
(1/4 Sec. and Sec. No.) (Twp.) (Range) (Meridian)
Wilcoat Rio Arriba New Mexico
(Field) (County or Subdivision) (State or Territory)

The elevation of the Ungraded Ground above sea level is 7346.9 ft.

DETAILS OF WORK

(State names of and expected depths to objective sands; show sizes, weights, and lengths of proposed casings; indicate mudding jobs, cementing points, and all other important proposed work)

Propose to drill, 12-3/4" hole to 180', set 175' of 8-5/8" casing cemented with 125 sx 4% gel, then drill to 4060' and set 4058' of 5-1/2" casing, cemented with 125 sx 8% gel and 50 sx neat on bottom, then drill to total depth of 4343'. Gas zones will be approx. 4058-4173, 4201-4343, frac both zones simultaneously down casing using 20,000 gals w/1# sd/ gal, run casing and complete well.

I understand that this plan of work must receive approval in writing by the Geological Survey before operation may be commenced.

Company PACIFIC NORTHWEST PIPELINE CORPORATION

Address 413-1/2 West Main Street
Farmington, New Mexico

By J. A. Ruger
Title District Engineer





COMPANY PACIFIC NORTHWEST PIPELINE CORPORATION

Well Name & No. _____ Lease No. _____

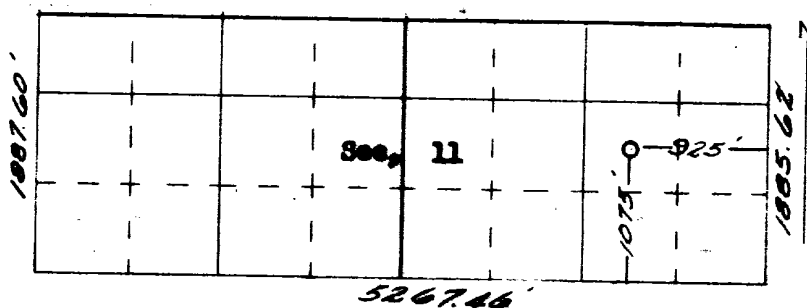
Location 1075' FROM THE SOUTH LINE AND 925' FROM THE EAST LINE

Being in NW SE SE

Sec. 11, T28 N., R 4 W., N.M.P.M., RIO ARriba COUNTY, NEW MEXICO

Ground Elevation 7346.9 UNGRADED GROUND.

RECEIVED
AUG 21 1955
U. S. GEOLOGICAL SURVEY
FARMINGTON, NEW MEXICO




Scale -- 4 inches equals 1 mile



Surveyed 22 June, 19 55

This is to certify that the above plat was prepared from field notes of actual surveys made by me or under my supervision and that the same are true and correct to the best of my knowledge and belief.



James P. Leese
JAMES P. LEESE
REGISTERED LAND SURVEYOR
N. MEX. REG. NO. 1463

