

UNITED STATES  
DEPARTMENT OF THE INTERIOR  
BUREAU OF LAND MANAGEMENT

FORM APPROVED  
OMB No. 1004-0135  
Expires July 31, 1996

**SUNDRY NOTICES AND REPORTS ON WELLS**  
*Do not use this form for proposals to drill or to re-enter an abandoned well. Use Form 3160-3 (APD) for such proposals.*

**SUBMIT IN TRIPLICATE - Other instructions on reverse side**

1. Type of Well  
☐ Oil Well ☒ Gas Well ☐ Other

2. Name of Operator  
CONOCO, INC.

3a. Address  
P.O. BOX 2197 HOUSTON, TX 77252

3b. Phone No. (include area code)  
(281)293-1005

4. Location of Well (Footage, Sec., T., R., M., or Survey Description)  
L, SEC.7, T28N, R7W

5. Lease Serial No.

SF 078417

6. If Indian, Allottee or Tribe Name

7. If Unit or CA/Agreement, Name and/or No.

8. Well Name and No.

SAN JUAN 28-7 #29

9. API Well No.

30-039-07459

10. Field and Pool, or Exploratory Area

71629 ~~72400~~ 72319 72359

11. County or Parish, State

RIO ARRIBA

NM


**12. CHECK APPROPRIATE BOX(ES) TO INDICATE NATURE OF NOTICE, REPORT, OR OTHER DATA**

TYPE OF SUBMISSION	TYPE OF ACTION			
<input checked="" type="checkbox"/> Notice of Intent	<input type="checkbox"/> Acidize	<input type="checkbox"/> Deepen	<input type="checkbox"/> Production (Start/ Resume)	<input type="checkbox"/> Water Shut-Off
<input type="checkbox"/> Subsequent Report	<input type="checkbox"/> Alter Casing	<input type="checkbox"/> Fracture Treat	<input type="checkbox"/> Reclamation	<input type="checkbox"/> Well Integrity
<input type="checkbox"/> Final Abandonment Notice	<input type="checkbox"/> Casing Repair	<input type="checkbox"/> New Construction	<input checked="" type="checkbox"/> Recomplete	<input checked="" type="checkbox"/> Other DHC
	<input type="checkbox"/> Change Plans	<input type="checkbox"/> Plug and Abandon	<input type="checkbox"/> Temporarily Abandon	
	<input type="checkbox"/> Convert to Injection	<input type="checkbox"/> Plug Back	<input type="checkbox"/> Water Disposal	

13. Describe Proposed or Completed Operation (clearly state all pertinent details, including estimated starting date of any proposed work and approximate duration thereof. If the proposal is to deepen directionally or recomplete horizontally, give subsurface locations measured and true vertical depths of all pertinent markers and zones. Attach the Bond under which the work will be performed or provide the Bond No. on file with BLM/BIA. Required subsequent reports shall be filed within 30 days following completion of the involved operations. If the operation results in a multiple completion or recompletion in a new interval, a Form 3160-4 shall be filed once testing has been completed. Final Abandonment Notices shall be filed only after all requirements, including reclamation, have been completed, and the operator has determined that the site is ready for final inspection.)

CONOCO PROPOSES TO DOWNHOLE COMMINGLE AND RECOMPLETE TO THE BASIN FRUITLAND COAL, BLANCO P.C. ~~30000~~ AND BLANCO MESAVERDE USING THE ATTACHED PROCEDURE.

*C107A - Trimming to Santa Fe DHC 2859*



14. I hereby certify that the foregoing is true and correct  
Name (Printed/Typed)

DEBORAH MARBERRY

Title

REGULATORY ANALYST

Signature

Date

11/03/2000

**THIS SPACE FOR FEDERAL OR STATE OFFICE USE**

Approved by

Title

Date

Conditions of approval, if any, are attached. Approval of this notice does not warrant or certify that the applicant holds legal or equitable title to those rights in the subject lease which would entitle the applicant to conduct operations thereon.

Office

Title 18 U.S.C. Section 1001, makes it a crime for any person knowingly and willfully to make to any department or agency of the United States any false, fictitious or fraudulent statements or representations as to any matter within its jurisdiction.

(Instructions on reverse)

*NMDCO*

District I  
PO Box 1980, Hobbs, NM 88241-1980  
District II  
811 South First, Artesia, NM 88210  
District III  
1000 Rio Brazos Rd., Aztec, NM 87410  
District IV  
2040 South Pacheco, Santa Fe, NM 87505

State of New Mexico  
Energy, Minerals & Natural Resources Department

OIL CONSERVATION DIVISION  
2040 South Pacheco  
Santa Fe, NM 87505

Form C-102  
Revised October 18, 1994  
Instruction on back  
Submit to Appropriate District Office  
State Lease - 4 Copies  
Fee Lease - 3 Copies

200 101-3 1010 23

☐ AMENDED REPORT

WELL LOCATION AND ACREAGE DEDICATION PLAT

<sup>1</sup> API Number 30-039-07459	<sup>2</sup> Pool Code 72319	<sup>3</sup> Pool Name BLANCO MESAVERDE
<sup>4</sup> Property Code 016608	<sup>5</sup> Property Name SAN JUAN 28-7 #29	<sup>6</sup> Well Number 29
<sup>7</sup> OGRID No. 005073	<sup>8</sup> Operator Name CONOCO, INC.	<sup>9</sup> Elevation

<sup>10</sup> Surface Location



UL or lot no. L	Section 7	Township 28N	Range 4W	Lot Idn	Feet from the 1550'	North/South line SOUTH	Feet from the 990'	East/West line WEST	County RIO ARRIBA
--------------------	--------------	-----------------	-------------	---------	------------------------	---------------------------	-----------------------	------------------------	----------------------

<sup>11</sup> Bottom Hole Location If Different From Surface

UL or lot no.	Section	Township	Range	Lot Idn	Feet from the	North/South line	Feet from the	East/West line	County
---------------	---------	----------	-------	---------	---------------	------------------	---------------	----------------	--------

<sup>12</sup> Dedicated Acres	<sup>13</sup> Joint or Infill	<sup>14</sup> Consolidation Code	<sup>15</sup> Order No.
-------------------------------	-------------------------------	----------------------------------	-------------------------

NO ALLOWABLE WILL BE ASSIGNED TO THIS COMPLETION UNTIL ALL INTERESTS HAVE BEEN CONSOLIDATED OR A NON-STANDARD UNIT HAS BEEN APPROVED BY THE DIVISION

<sup>16</sup>					<sup>17</sup> OPERATOR CERTIFICATION
					<i>I hereby certify that the information contained herein is true and complete to the best of my knowledge and belief</i>
					Signature 
					Printed Name DEBORAH MARBERRY
Title REGULATORY ANALYST					
Date					
<sup>18</sup> SURVEYOR CERTIFICATION					
<i>I hereby certify that the well location shown on this plat was plotted from field notes of actual surveys made by me or under</i>					
Date of Survey					
Signature and Seal of Professional Surveyer					
Certificate Number					

District I  
PO Box 1980, Hobbs, NM 88241-1980  
District II  
811 South First, Artesia, NM 88210  
District III  
1000 Rio Brazos Rd., Aztec, NM 87410  
District IV  
2040 South Pacheco, Santa Fe, NM 87505

State of New Mexico  
Energy, Minerals & Natural Resources Department

Form C-102  
Revised October 18, 1994  
Instruction on back  
Submit to Appropriate District Office  
State Lease - 4 Copies  
Fee Lease - 3 Copies

OIL CONSERVATION DIVISION  
2040 South Pacheco  
Santa Fe, NM 87505

200 N71 - 1 12 10 26

☐ AMENDED REPORT

WELL LOCATION AND ACREAGE DEDICATION PLAT

<sup>1</sup> API Number 30-039-07459	<sup>2</sup> Pool Code 72439	<sup>3</sup> Pool Name BLANCO P.C. SOUTH
<sup>4</sup> Property Code 016608	<sup>5</sup> Property Name SAN JUAN 28-7 #29	<sup>6</sup> Well Number 29
<sup>7</sup> OGRID No. 005073	<sup>8</sup> Operator Name CONOCO, INC.	<sup>9</sup> Elevation

<sup>10</sup> Surface Location

UL or lot no. L	Section 7	Township 28N	Range 4W	Lot Idn	Feet from the 1550'	North/South line SOUTH	Feet from the 990'	East/West line WEST	County RIO ARRIBA
--------------------	--------------	-----------------	-------------	---------	------------------------	---------------------------	-----------------------	------------------------	----------------------

<sup>11</sup> Bottom Hole Location If Different From Surface

UL or lot no.	Section	Township	Range	Lot Idn	Feet from the	North/South line	Feet from the	East/West line	County
---------------	---------	----------	-------	---------	---------------	------------------	---------------	----------------	--------

<sup>12</sup> Dedicated Acres 145.92 W	<sup>13</sup> Joint or Infill	<sup>14</sup> Consolidation Code	<sup>15</sup> Order No.
---	-------------------------------	----------------------------------	-------------------------

NO ALLOWABLE WILL BE ASSIGNED TO THIS COMPLETION UNTIL ALL INTERESTS HAVE BEEN CONSOLIDATED OR A  
NON-STANDARD UNIT HAS BEEN APPROVED BY THE DIVISION

<sup>16</sup>					<sup>17</sup> OPERATOR CERTIFICATION <i>I hereby certify that the information contained herein is true and complete to the best of my knowledge and belief</i>  Signature <u>Deborah Marberry</u> Printed Name <u>DEBORAH MARBERRY</u> Title <u>REGULATORY ANALYST</u> Date _____
990'	JAN 2001				<sup>18</sup> SURVEYOR CERTIFICATION <i>I hereby certify that the well location shown on this plot was plotted from field notes of actual surveys made by me or under</i>  Date of Survey _____ Signature and Seal of Professional Surveyer _____  Certificate Number _____
	Pe				

District I  
PO Box 1980, Hobbs, NM 88241-1980  
District II  
811 South First, Artesia, NM 88210  
District III  
1000 Rio Brazos Rd., Aztec, NM 87410  
District IV  
2040 South Pacheco, Santa Fe, NM 87505

State of New Mexico  
Energy, Minerals & Natural Resources Department

Form C-102  
Revised October 18, 1994  
Instruction on back  
Submit to Appropriate District Office  
State Lease - 4 Copies  
Fee Lease - 3 Copies

OIL CONSERVATION DIVISION  
2040 South Pacheco  
Santa Fe, NM 87505

2010-10-10 10:26

☐ AMENDED REPORT

WELL LOCATION AND ACREAGE DEDICATION PLAT

<sup>1</sup> API Number 30-039-07459	<sup>2</sup> Pool Code 71629 7	<sup>3</sup> Pool Name BASIN FRUITLAND COAL
<sup>4</sup> Property Code 016608	<sup>5</sup> Property Name SAN JUAN 28-7 #29	<sup>6</sup> Well Number 29
<sup>7</sup> OGRID No. 005073	<sup>8</sup> Operator Name CONOCO, INC.	<sup>9</sup> Elevation

<sup>10</sup> Surface Location

UL or lot no. L	Section 7	Township 28N	Range 4W	Lot Idn	Feet from the 1550'	North/South line SOUTH	Feet from the 990'	East/West line WEST	County RIO ARRIBA
--------------------	--------------	-----------------	-------------	---------	------------------------	---------------------------	-----------------------	------------------------	----------------------

<sup>11</sup> Bottom Hole Location If Different From Surface

UL or lot no.	Section	Township	Range	Lot Idn	Feet from the	North/South line	Feet from the	East/West line	County
<sup>12</sup> Dedicated Acres 249.21/1	<sup>13</sup> Joint or Infill	<sup>14</sup> Consolidation Code	<sup>15</sup> Order No.						

NO ALLOWABLE WILL BE ASSIGNED TO THIS COMPLETION UNTIL ALL INTERESTS HAVE BEEN CONSOLIDATED OR A NON-STANDARD UNIT HAS BEEN APPROVED BY THE DIVISION

16						<sup>17</sup> OPERATOR CERTIFICATION <i>I hereby certify that the information contained herein is true and complete to the best of my knowledge and belief</i>  Signature Printed Name DEBORAH MARBERRY Title REGULATORY ANALYST Date
						<sup>18</sup> SURVEYOR CERTIFICATION <i>I hereby certify that the well location shown on this plot was plotted from field notes of actual surveys made by me or under</i>  Date of Survey Signature and Seal of Professional Surveyer  Certificate Number

District I  
1623 N. French Drive, Hobbs, NM 88240  
District II  
811 South First Street, Artesia, NM 88210  
District III  
1000 Rio Brazos Road, Aztec, NM 87410  
District IV  
2040 South Pacheco, Santa Fe, NM 87505

State of New Mexico  
Energy, Minerals and Natural Resources Department

Form C-107A  
Revised May 15, 2000

**OIL CONSERVATION DIVISION**

2040 South Pacheco  
Santa Fe, New Mexico 87505

APPLICATION TYPE

Single Well

Establish Pre-Approved Pools

EXISTING WELLBORE

X Yes    No

**APPLICATION FOR DOWNHOLE COMMINGLING**

   CONOCO    P.O. BOX 2197 HOUSTON, TX 77252  
Operator Address

   SAN JUAN    28    7    L    7    28N    7W    RIO ARRIBA  
Lease Well No. Unit Letter-Section-Township-Range County

OGRID No. 005073 Property Code 016608 API No. 30-039-07459 Lease Type:    Federal    State    Fee

DATA ELEMENT	UPPER ZONE	INTERMEDIATE ZONE	LOWER ZONE
Pool Name	BASIN FRUITLAND COAL	PICTURED CLIFFS	MESAVERDE
Pool Code	71629	72359	72319
Top and Bottom of Pay Section (Perforated or Open-Hole Interval)	2815'-3088'	3094'-3136'	4670'-5425'
Method of Production (Flowing or Artificial Lift)	EXPECTED TO FLOW	EXPECTED TO FLOW	FLOWING
Bottomhole Pressure (Note: Pressure data will not be required if the bottom perforation in the lower zone is within 150% of the depth of the top perforation in the upper zone)	CURRENT 1035 ORIGINAL 1035	CURRENT 345 ORIGINAL 1165	CURRENT 600 ORIGINAL 1237
Oil Gravity or Gas BTU (Degree API or Gas BTU)	1045	1189	1250
Producing, Shut-In or New Zone	NEW ZONE	NEW ZONE	PRODUCING
Date and Oil/Gas/Water Rates of Last Production. (Note: For new zones with no production history, applicant shall be required to attach production estimates and supporting data.)	Date:  Rates: EST. 150 MCFD	Date:  Rates: EST. 250 MCFD	Date:  Rates: CURRENT 55 MCFD
Fixed Allocation Percentage (Note: If allocation is based upon something other than current or past production, supporting data or explanation will be required.)	Oil Gas  % %	Oil Gas  % %	Oil Gas  % %

**ADDITIONAL DATA**

Are all working, royalty and overriding royalty interests identical in all commingled zones?  
If not, have all working, royalty and overriding royalty interest owners been notified by certified mail?

Yes    No    X     
Yes    No    X   

Are all produced fluids from all commingled zones compatible with each other?

Yes    X    No   

Will commingling decrease the value of production?

Yes    No    X   

If this well is on, or communitized with, state or federal lands, has either the Commissioner of Public Lands or the United States Bureau of Land Management been notified in writing of this application?

Yes    X    No   

NMOCD Reference Case No. applicable to this well:    R-10476B   

**Attachments:**

- C-102 for each zone to be commingled showing its spacing unit and acreage dedication.
- Production curve for each zone for at least one year. (If not available, attach explanation.)
- For zones with no production history, estimated production rates and supporting data.
- Data to support allocation method or formula.
- Notification list of working, royalty and overriding royalty interests for uncommon interest cases.
- Any additional statements, data or documents required to support commingling.

**PRE-APPROVED POOLS**

If application is to establish Pre-Approved Pools, the following additional information will be required:

- List of other orders approving downhole commingling within the proposed Pre-Approved Pools
- List of all operators within the proposed Pre-Approved Pools
- Proof that all operators within the proposed Pre-Approved Pools were provided notice of this application.
- Bottomhole pressure data.

I hereby certify that the information above is true and complete to the best of my knowledge and belief.

SIGNATURE    TITLE    REGULATORY ANALYST DATE    11/03/2000   

TYPE OR PRINT NAME    NIGEL RAMBERANSINGH    TELEPHONE NO.    (2801)293-3270