

El Paso Natural Gas Company

El Paso, Texas 79978

April 22, 1975

ADDRESS REPLY TO
POST OFFICE BOX 990
FARMINGTON, NEW MEXICO 87401

Mr. Jerry Long
U. S. Geological Survey
Post Office Box 1809
Durango, Colorado 81301

Re: Application for Permit to Drill
San Juan 28-7 Unit #239
NWSW/4 Section 17, T-28-N, R-7-W
Basin Dakota

Dear Mr. Long:

Details regarding existing roads, pipelines, wells, etc. relative to the above well location are included on the previously submitted base maps, "Field Road Map" and "Composite Map No. 1".

The proposed new well location, new roads and new pipeline are shown on the attached plat along with connecting existing roads and pipelines in the vicinity of the proposed new well.


Water for drilling and completion operations will be obtained from the following location: Section 17, T-28-N, R-7-W, water hole.

Waste material will be disposed of by burial in the burn pit, latrine, or reserve pit as applicable. There will be no camp nor air strip associated with drilling this well. Upon completion or abandonment of this well, the location will be cleaned and leveled and a dry hole marker placed, if applicable.

Yours very truly,



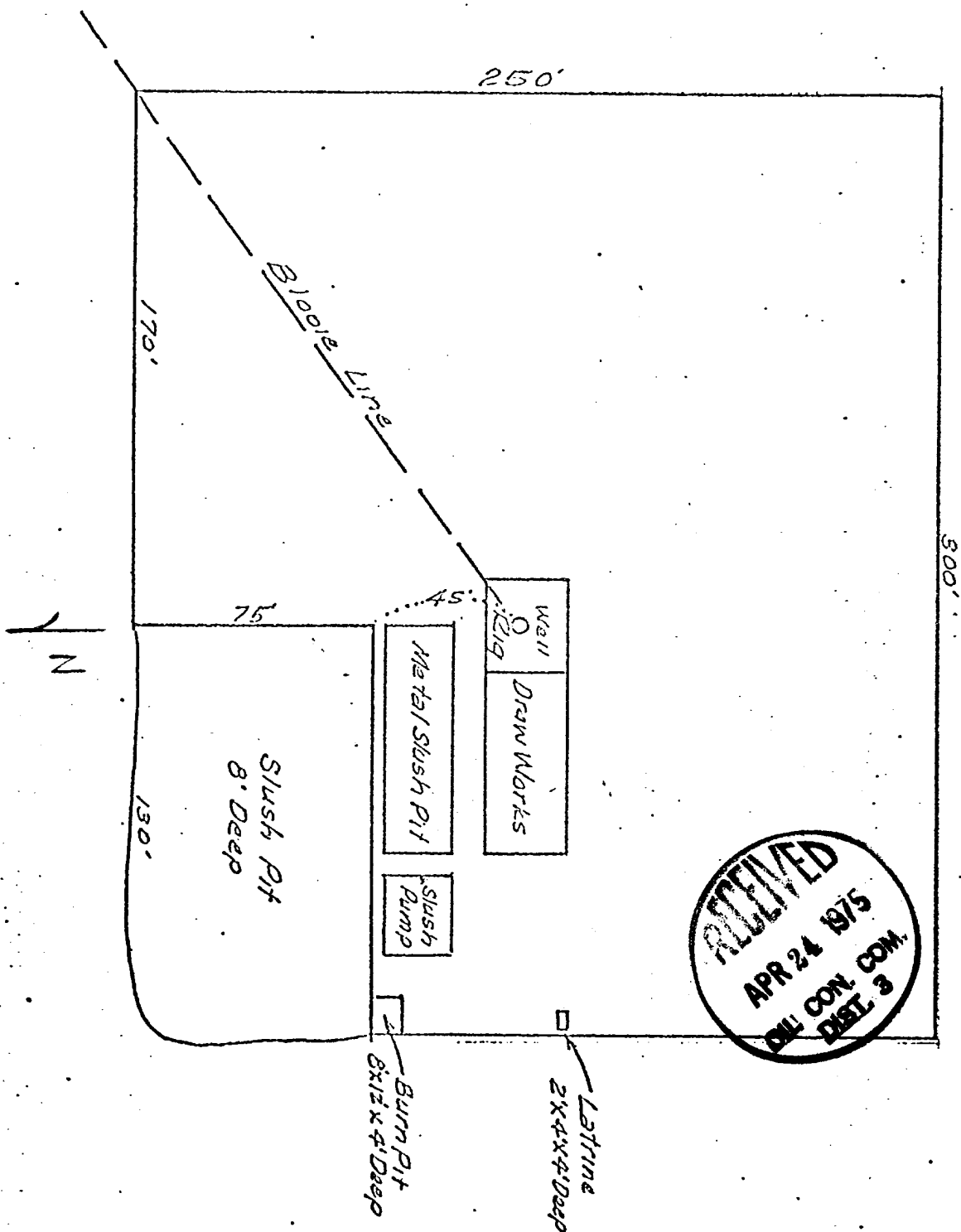
D. G. Brisco
Drilling Clerk



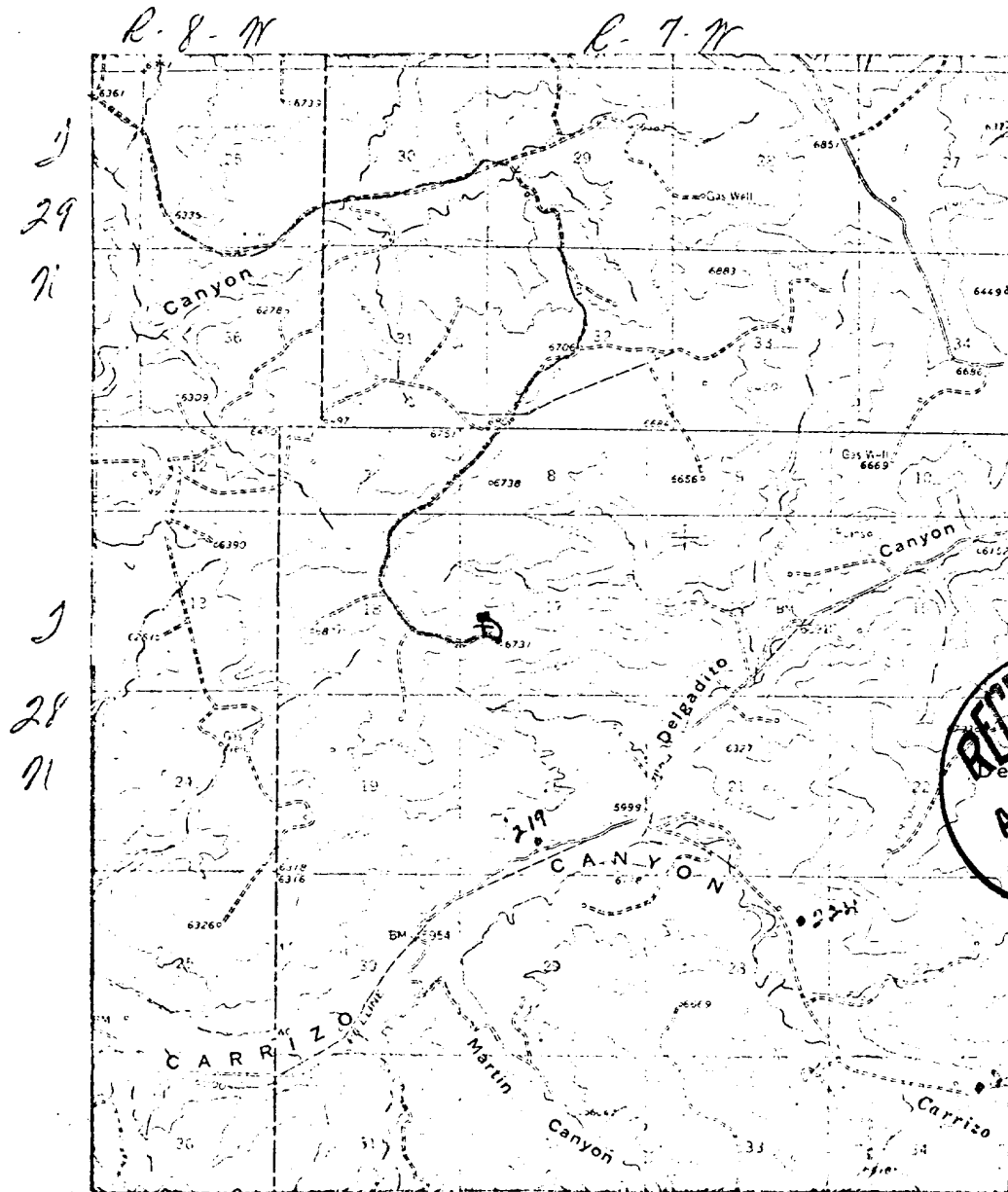
pb

LOCATION AND EQUIPMENT LAY-OUT

San Juan 28-7 21112 #239



San Juan 28-7 Unit #239
 SW 1/4 Sec. 17, T-28-N, R-7-W



LEGEND OF RIGHT-OF-WAYS

EXISTING ROADS	—
EXISTING PIPELINES	— + + —
EXISTING ROAD & PIPELINE	— + + + —
PROPOSED ROADS	—
PROPOSED PIPELINES	— + + + —
PROPOSED ROAD & PIPELINE	— + + + —