

UNITED STATES  
DEPARTMENT OF THE INTERIOR  
BUREAU OF LAND MANAGEMENT

FORM APPROVED  
OMB No. 1004-0135  
Expires July 31, 1996

**SUNDRY NOTICES AND REPORTS ON WELLS**

**Do not use this form for proposals to drill or to re-enter an abandoned well. Use Form 3160-3 (APD) for such proposals.**

5. Lease Serial No.

SF 078417

6. If Indian, Allottee or Tribe Name

7. If Unit or CA/Agreement, Name and/or No.

**SUBMIT IN TRIPLICATE - Other instructions on reverse side**

1. Type of Well

☐ Oil Well ☐ Gas Well ☐ Other

2. Name of Operator

CONOCO, INC.

3a. Address

P.O. BOX 2197 HOUSTON, TX 77252

3b. Phone No. (include area code)

(281)293-1005

4. Location of Well (Footage, Sec., T., R., M., or Survey Description)

J SEC17 28N 7W  
1940'FSL & 1690' FEL

8. Well Name and No.

SAN JUAN 28-7 22A

9. API Well No.

30-039-21936

10. Field and Pool, or Exploratory Area

BLANCO MESAVERDE BLANCO PICT

11. County or Parish, State

RIO ARRIBA


NM

**12. CHECK APPROPRIATE BOX(ES) TO INDICATE NATURE OF NOTICE, REPORT, OR OTHER DATA**

TYPE OF SUBMISSION	TYPE OF ACTION			
<input checked="" type="checkbox"/> Notice of Intent	<input type="checkbox"/> Acidize	<input type="checkbox"/> Deepen	<input type="checkbox"/> Production (Start/ Resume)	<input type="checkbox"/> Water Shut-Off
<input type="checkbox"/> Subsequent Report	<input type="checkbox"/> Alter Casing	<input type="checkbox"/> Fracture Treat	<input type="checkbox"/> Reclamation	<input type="checkbox"/> Well Integrity
<input type="checkbox"/> Final Abandonment Notice	<input type="checkbox"/> Casing Repair	<input type="checkbox"/> New Construction	<input type="checkbox"/> Recomplete	<input checked="" type="checkbox"/> Other <u>DHC</u>
	<input type="checkbox"/> Change Plans	<input type="checkbox"/> Plug and Abandon	<input type="checkbox"/> Temporarily Abandon	
	<input type="checkbox"/> Convert to Injection	<input type="checkbox"/> Plug Back	<input type="checkbox"/> Water Disposal	

13. Describe Proposed or Completed Operation (clearly state all pertinent details, including estimated starting date of any proposed work and approximate duration thereof. If the proposal is to deepen directionally or recomplete horizontally, give subsurface locations measured and true vertical depths of all pertinent markers and zones. Attach the Bond under which the work will be performed or provide the Bond No. on file with BLM/BIA. Required subsequent reports shall be filed within 30 days following completion of the involved operations. If the operation results in a multiple completion or recompletion in a new interval, a Form 3160-4 shall be filed once testing has been completed. Final Abandonment Notices shall be filed only after all requirements, including reclamation, have been completed, and the operator has determined that the site is ready for final inspection.)

Conoco proposes to DHC this well in the Pictured Cliffs and the Mesaverde.



14. I hereby certify that the foregoing is true and correct

Name (Printed/Typed)

DEBORAH MARBERRY

Signature

Title

REGULATORY ANALYST

Date

10/04/2000

**THIS SPACE FOR FEDERAL OR STATE OFFICE USE**

Approved by

Title

Date

JAN 2 2001

Office

Conditions of approval, if any, are attached. Approval of this notice does not warrant or certify that the applicant holds legal or equitable title to those rights in the subject lease which would entitle the applicant to conduct operations thereon.

Title 18 U.S.C. Section 1001, makes it a crime for any person knowingly and willfully to make to any department or agency of the United States any false, fictitious or fraudulent statements or representations as to any matter within its jurisdiction.

(Instructions on reverse)

CONOCO

**DISTRICT I**  
P.O. Box 1980, Hobbs, NM 88240

**DISTRICT II**  
P.O. Drawer DD, Artesia, NM 88210

**DISTRICT III**  
1000 Rio Brazos Rd., Aztec, NM 87410

**OIL CONSERVATION DIVISION**  
310 Old Santa Fe Trail, Room 206  
Santa Fe, New Mexico 87503

WELL API NO. 30-039-21936
5. Indicate Type of Lease STATE <input type="checkbox"/> FEE <input type="checkbox"/>
6. State Oil & Gas Lease No.
7. Lease Name or Unit Agreement Name SAN JUAN 28-7
8. Well No. 22A
9. Pool name or Wildcat BLANCO MESAVERDE BLANCO PICTURE
10. Elevation (Show whether DF, RKB, RT, GR, etc.)

**SUNDRY NOTICES AND REPORTS ON WELLS**  
(DO NOT USE THIS FORM FOR PROPOSALS TO DRILL OR TO DEEPEN OR PLUG BACK TO A  
DIFFERENT RESERVOIR. USE "APPLICATION FOR PERMIT"  
(FORM C-101) FOR SUCH PROPOSALS.)

1. Type of Well: OIL WELL <input type="checkbox"/> GAS WELL <input checked="" type="checkbox"/> OTHER
2. Name of Operator CONOCO, INC.
3. Address of Operator P.O. BOX 2197 HOUSTON, TX 77252
4. Well Location Unit Letter J :1940' Feet From The SOUTH Line and 1690' Feet From The EAST Line Section 17 Township 28N Range 7W NMPM RIO ARRIBA County
10. Elevation (Show whether DF, RKB, RT, GR, etc.)

11. Check Appropriate Box to Indicate Nature of Notice, Report, or Other Data

**NOTICE OF INTENTION TO:**

PERFORM REMEDIAL WORK ☐ PLUG AND ABANDON ☐  
TEMPORARILY ABANDON ☐ CHANGE PLANS ☐  
PULL OR ALTER CASING ☐  
OTHER: DHC ☒

**SUBSEQUENT REPORT OF:**

REMEDIAL WORK ☐ ALTERING CASING ☐  
COMMENCE DRILLING OPNS. ☐ PLUG AND ABANDON ☐  
CASING TEST AND CEMENT JOB ☐  
OTHER: ☐

12. Describe Proposed or Completed Operations (Clearly state all pertinent details, and give pertinent dates, including estimated date of starting any proposed work) SEE RULE 1103.

In reference to Order #R-11363 Conoco proposes to DHC this well in the Blanco PC and Blanco Mesaverde.

Perforations are:  
Blanco PC - 3290 - 3400 proposed  
Blanco Mesaverde - 4922 - 5894

Allocation will be by test.

Commingling in this well will not reduce the value of the remaining production.

In reference to Order #R-10476-B interest owners are not required notification.

The BLM has been sent notice of our intent.

I hereby certify that the information above is true and complete to the best of my knowledge and belief.

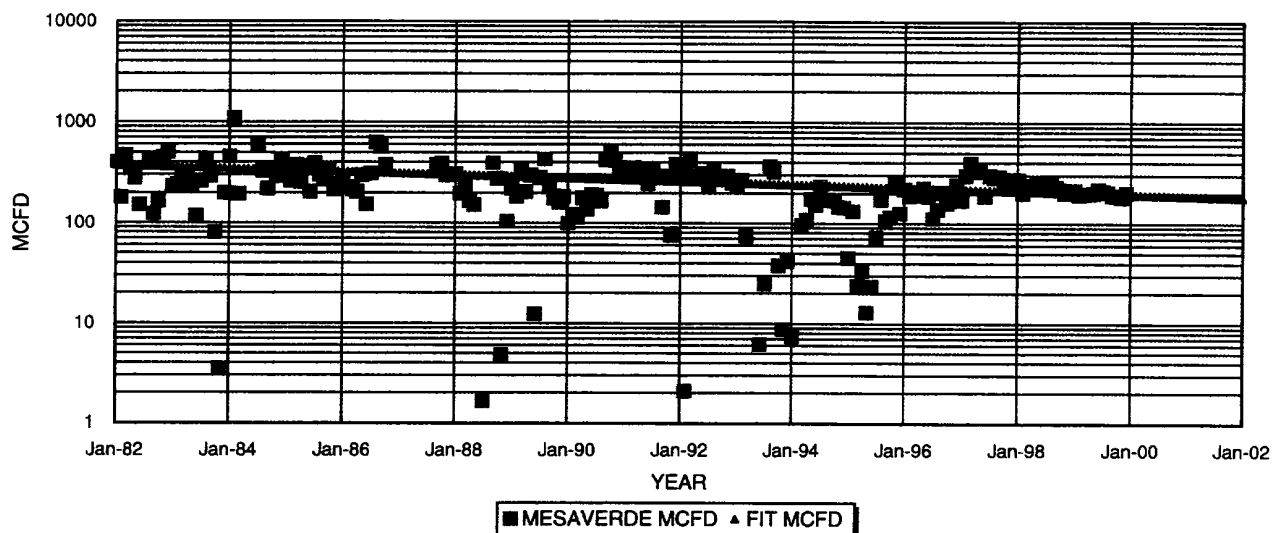
SIGNATURE Deborah Marberry TITLE REGULATORY ANALYST DATE 07/27/2000  
TYPE OR PRINT NAME DEBORAH MARBERRY TELEPHONE NO. (281)293-1005

(This space for State Use)

APPROVED BY \_\_\_\_\_ TITLE \_\_\_\_\_ DATE \_\_\_\_\_

CONDITIONS OF APPROVAL, IF ANY:

**SJ 28-7 #22A MESAVERDE PRODUCTION  
SECTION 17J-28N-07W, RIO ARRIBA COUNTY, NEW MEXICO**



<b>MESAVERDE PRODUCTION</b>		<b>1ST PROD: 11/79</b>	<b>MESAVERDE PROJECTED DATA (API #30-039-21936)</b>	
<b>OIL CUM:</b>	<b>12.22</b>	<b>MBO</b>	<b>Jan.00 Qi:</b>	<b>196 MCFD</b>
<b>GAS CUM:</b>	<b>1890.9</b>	<b>MMCF</b>	<b>DECLINE RATE:</b>	<b>3.5% (EXPONENTIAL)</b>
<b>OIL YIELD:</b>	<b>0.0065</b>	<b>BBL/MCF</b>		

**PRODUCTION FORECAST FOR SUBTRACTION METHOD COMMINGLE ALLOCATION**

NOTE: Current decline rate is approximately 3.5%/year. This rate is expected to continue for the duration of the well based on production trends observed during the life of this well.

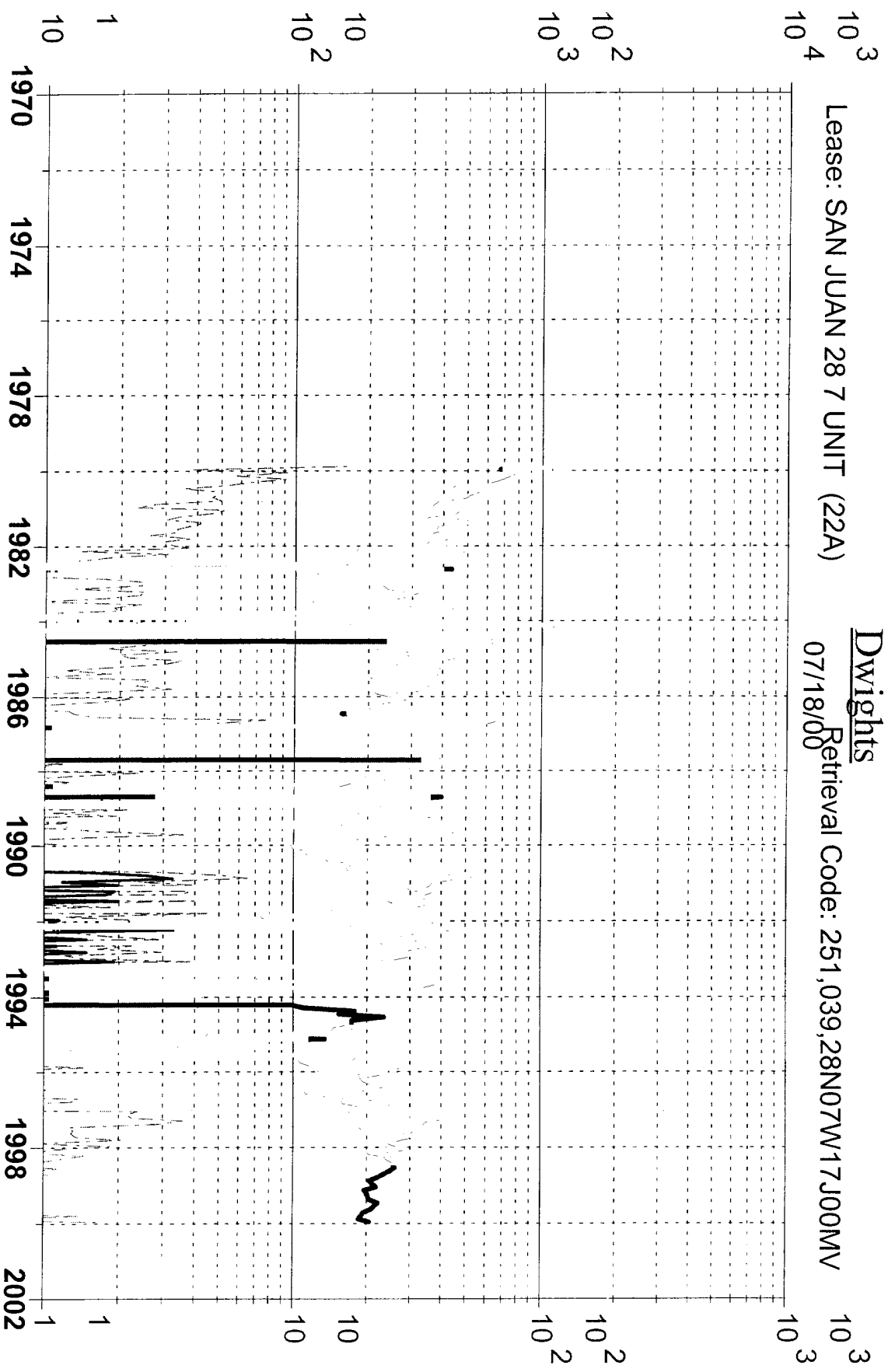
Production data from PI/Dwights Plus.

<u>YEAR</u>	<u>MID-YEAR AVG. MCFD</u>	<u>MID-YEAR AVG. BOPD</u>
2000	193	1.2
2001	186	1.2
2002	180	1.2
2003	173	1.1
2004	167	1.1
2005	161	1.0
2006	156	1.0
2007	150	1.0
2008	145	0.9
2009	140	0.9
2010	135	0.9
2011	130	0.8
2012	126	0.8
2013	121	0.8
2014	117	0.8
2015	113	0.7
2016	109	0.7
2017	105	0.7
2018	102	0.7
2019	98	0.6
2020	95	0.6
2021	91	0.6
2022	88	0.6
2023	85	0.5
2024	82	0.5
2025	79	0.5
2026	76	0.5
2027	74	0.5

Lease: SAN JUAN 28 7 UNIT (22A)

Dwights  
07/18/00

Retrieval Code: 251,039,28N07W17J00MV



Gas (mcf/day)

Oil (bbl/day)

Operator: CONOCO INC

Location: 17J 28N 7W

Upper Perf: 4922 ft

Lower Perf: 5894 ft

F.P. Date: 11/79

Oil Cum: 12.22 mbbl

Gas Cum: 1891 mmcf

Reservoir: MESAVERDE

Water (bbl/day)

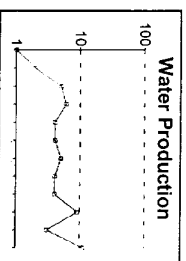
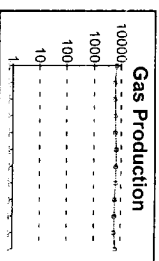
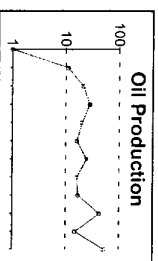
Well Count

lease: SAN JUAN 28 7 UNIT  
 field: BLANCO (MESAVERDE) MV  
 operator: CONOCO INC  
 ICI #: 251,039,28N07W17J00MV  
 PI #: 30-039-21936-00

Well #: 22A  
 Location: 17J 28N 7W  
 Liquid Cum: 12,218 bbls  
 Gas Cum: 1,890,894 mcf  
 Status: ACT GAS

FP Date: 79-11  
 LP Date: 99-12  
 Liq Since: FPD/DATE  
 Gas Since: FPD/DATE

DATE	OIL, BBLs	GAS, MCF	WATER, BBLs	WELLS
/1999	1	6,599	0	1
/1999	11	5,925	2	1
/1999	21	6,080	5	1
/1999	28	6,126	6	1
/1999	20	6,190	4	1
/1999	16	6,731	4	1
/1999	24	6,498	5	1
/1999	16	6,318	4	1
/1999	17	5,864	4	1
/1999	42	5,767	9	1
/1999	15	5,619	3	1
/1999	52	6,212	11	1
total	263	73,929	57	



100 10 1  
 1000 100 10 1  
 10000 1000 100 10 1

PO Box 1980, Hobbs, NM 88241-1980

District II

811 South First, Artesia, NM 88210

District III

1000 Rio Brazos Rd., Aztec, NM 87410

District IV

2040 South Pacheco, Santa Fe, NM 87505

STATE OF NEW MEXICO  
Energy, Minerals & Natural Resources Department

OIL CONSERVATION DIVISION  
2040 South Pacheco  
Santa Fe, NM 87505

Revised October 18, 1994

Instruction on back

Submit to Appropriate District Office

State Lease - 4 Copies

Fee Lease - 3 Copies

☐ AMENDED REPORT

WELL LOCATION AND ACREAGE DEDICATION PLAT

<sup>1</sup> API Number 30-039-21936	<sup>2</sup> Pool Code 72319	<sup>3</sup> Pool Name BLANCO MESAVERDE
<sup>4</sup> Property Code 016608	<sup>5</sup> Property Name SAN JUAN 28-7 #22A	<sup>6</sup> Well Number 22A
<sup>7</sup> OGRID No. 005073	<sup>8</sup> Operator Name CONOCO, INC.	<sup>9</sup> Elevation

<sup>10</sup> Surface Location

UL or lot no. J	Section 17	Township 28N	Range 7W	Lot Idn	Feet from the 1940'	North/South line SOUTH	Feet from the 1690'	East/West line EAST	County RIO ARRIBA
--------------------	---------------	-----------------	-------------	---------	------------------------	---------------------------	------------------------	------------------------	----------------------

<sup>11</sup> Bottom Hole Location If Different From Surface

UL or lot no.	Section	Township	Range	Lot Idn	Feet from the	North/South line	Feet from the	East/West line	County
---------------	---------	----------	-------	---------	---------------	------------------	---------------	----------------	--------

<sup>12</sup> Dedicated Acres	<sup>13</sup> Joint or Infill	<sup>14</sup> Consolidation Code	<sup>15</sup> Order No.
-------------------------------	-------------------------------	----------------------------------	-------------------------

NO ALLOWABLE WILL BE ASSIGNED TO THIS COMPLETION UNTIL ALL INTERESTS HAVE BEEN CONSOLIDATED OR A NON-STANDARD UNIT HAS BEEN APPROVED BY THE DIVISION

16					<p><sup>17</sup> OPERATOR CERTIFICATION</p> <p><i>I hereby certify that the information contained herein is true and complete to the best of my knowledge and belief</i></p> <p>Signature <u>Deborah Marberry</u></p> <p>Printed Name DEBORAH MARBERRY</p> <p>Title REGULATORY ANALYST</p> <p>Date</p> <p><sup>18</sup> SURVEYOR CERTIFICATION</p> <p><i>I hereby certify that the well location shown on this plot was plotted from field notes of actual surveys made by me or under</i></p> <p>Date of Survey</p> <p>Signature and Seal of Professional Surveyor</p> <p>Certificate Number</p>

1690'

1940'

PO Box 1980, Hobbs, NM 88241-1980  
District II  
811 South First, Artesia, NM 88210  
District III  
1000 Rio Brazos Rd., Aztec, NM 87410  
District IV  
2040 South Pacheco, Santa Fe, NM 87505

Energy, Minerals & Natural Resources Department

OIL CONSERVATION DIVISION  
2040 South Pacheco  
Santa Fe, NM 87505

Revised October 18, 1994  
Instruction on back  
Submit to Appropriate District Office  
State Lease - 4 Copies  
Fee Lease - 3 Copies

200 OCT 12 PM 1:14 ☐ AMENDED REPORT

WELL LOCATION AND ACREAGE DEDICATION PLAT

<sup>1</sup> API Number 30-039-21936	<sup>2</sup> Pool Code 72359	<sup>3</sup> Pool Name Blanco Pictured Cliffs
<sup>4</sup> Property Code 016608	<sup>5</sup> Property Name SAN JUAN 28-7 #22A	<sup>6</sup> Well Number 22A
<sup>7</sup> OGRID No. 005073	<sup>8</sup> Operator Name CONOCO, INC.	<sup>9</sup> Elevation

<sup>10</sup> Surface Location

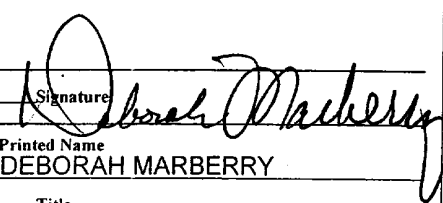
UL or lot no. J	Section 17	Township 28N	Range 7W	Lot Idn	Feet from the 1940'	North/South line SOUTH	Feet from the 1690'	East/West line EAST	County RIO ARRIBA
--------------------	---------------	-----------------	-------------	---------	------------------------	---------------------------	------------------------	------------------------	----------------------

<sup>11</sup> Bottom Hole Location If Different From Surface

UL or lot no.	Section	Township	Range	Lot Idn	Feet from the	North/South line	Feet from the	East/West line	County
---------------	---------	----------	-------	---------	---------------	------------------	---------------	----------------	--------

<sup>12</sup> Dedicated Acres	<sup>13</sup> Joint or Infill	<sup>14</sup> Consolidation Code	<sup>15</sup> Order No.
-------------------------------	-------------------------------	----------------------------------	-------------------------

NO ALLOWABLE WILL BE ASSIGNED TO THIS COMPLETION UNTIL ALL INTERESTS HAVE BEEN CONSOLIDATED OR A NON-STANDARD UNIT HAS BEEN APPROVED BY THE DIVISION

16				<p><sup>17</sup> OPERATOR CERTIFICATION</p> <p><i>I hereby certify that the information contained herein is true and complete to the best of my knowledge and belief</i></p> <p>Signature: </p> <p>Printed Name DEBORAH MARBERRY</p> <p>Title REGULATORY ANALYST</p> <p>Date</p> <p><sup>18</sup> SURVEYOR CERTIFICATION</p> <p><i>I hereby certify that the well location shown on this plot was plotted from field notes of actual surveys made by me or under</i></p> <p>Date of Survey</p> <p>Signature and Seal of Professional Surveyer</p> <p>Certificate Number</p>

1690'

1940'