

UNITED STATES
DEPARTMENT OF THE INTERIOR
GEOLOGICAL SURVEY

SUNDRY NOTICES AND REPORTS ON WELLS

(Do not use this form for proposals to drill or to deepen or plug back to a different reservoir. Use Form 9-331-C for such proposals.)

1. oil ☐ well gas ☒ well other ☐
2. NAME OF OPERATOR
El Paso Natural Gas Comp any
3. ADDRESS OF OPERATOR
PO Box 289, Farmington, NM 87401
4. LOCATION OF WELL (REPORT LOCATION CLEARLY. See space 17 below.)
960'S, 1640'E
AT SURFACE:
AT TOP PROD. INTERVAL:
AT TOTAL DEPTH:
16. CHECK APPROPRIATE BOX TO INDICATE NATURE OF NOTICE, REPORT, OR OTHER DATA

REQUEST FOR APPROVAL TO:

- TEST WATER SHUT-OFF ☐
FRACTURE TREAT ☐
SHOOT OR ACIDIZE ☐
REPAIR WELL ☐
PULL OR ALTER CASING ☐
MULTIPLE COMPLETE ☐
CHANGE ZONES ☐
ABANDON* ☐

SUBSEQUENT REPORT OF:

- ☐
☐
☐
☐
☐
☐
☐
☐

(other) Change Plans X

5. LEASE SF 079192
6. IF INDIAN, ALLOTTEE OR TRIBE NAME
7. UNIT AGREEMENT NAME San Juan 28-6 Unit
8. FARM OR LEASE NAME San Juan 28-6 Unit
9. WELL NO. 46A
10. FIELD OR WILDCAT NAME Blanco Mesa Verde
11. SEC., T., R., M. OR BLK. AND SURVEY OR AREA Sec. 15, T-28-N, R-6-W NMPM
12. COUNTY OR PARISH Rio Arriba
13. STATE NM
14. API NO.
15. ELEVATIONS (SHOW DF, KDB, AND WD) 6084

(NOTE: Report results of multiple completion or zone change on Form 9-330.)

17. DESCRIBE PROPOSED OR COMPLETED OPERATIONS (Clearly state all pertinent details, and give pertinent dates, including estimated date of starting any proposed work. If well is directionally drilled, give subsurface locations and measured and true vertical depths for all markers and zones pertinent to this work.)*

An Application for Permit to Drill has been submitted for a Pictured Cliffs Mesa Verde dual. It is now planned to drill this well as a single Mesa Verde.

RECEIVED

NOV 21 1979

Subsurface Safety Valve: Manu. and Type

U. S. GEOLOGICAL SURVEY

18. I hereby certify that the foregoing is true and correct

SIGNED A. P. Smeco TITLE Drilling ClerkDATE November 19, 1979

(This space for Federal or State office use)


APPROVED BY

TITLE

DATE

CONDITIONS OF APPROVAL, IF ANY

*See Instructions on Reverse Side



All distances must be from the outer boundaries of the Section.

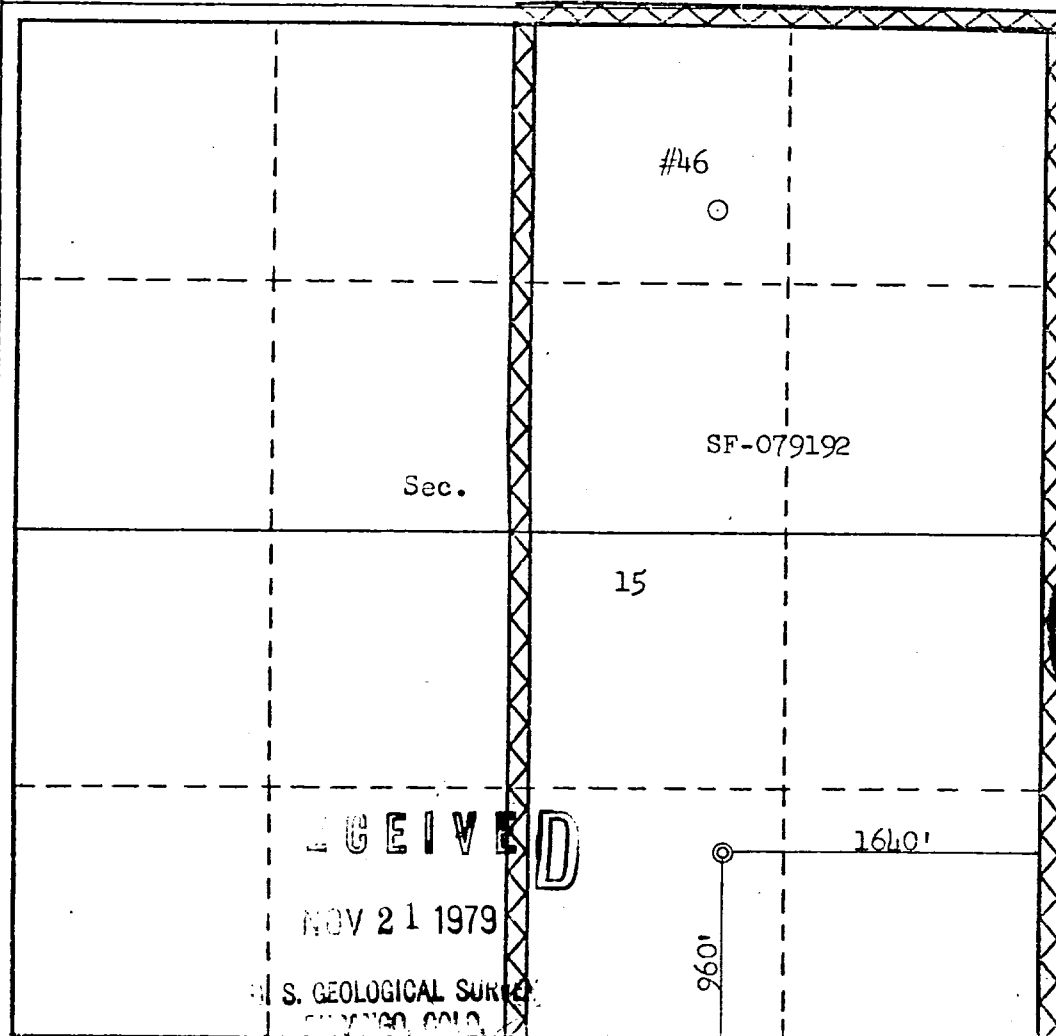
Operator EL PASO NATURAL GAS COMPANY			Lease SAN JUAN 28-6 UNIT (SF-079192)		Well No. L6A
Unit Letter 0	Section 15	Township 28N	Range 6W	County Rio Arriba	
Actual Footage Location of Well: 960 feet from the South line and 1640 feet from the East line					
Ground Level Elev. 6684	Producing Formation MESA VERDE		Pool BLANCO MESA VERDE	Dedicated Acreage: 320.0 Acres	

1. Outline the acreage dedicated to the subject well by colored pencil or hachure marks on the plat below.
2. If more than one lease is dedicated to the well, outline each and identify the ownership thereof (both as to working interest and royalty).
3. If more than one lease of different ownership is dedicated to the well, have the interests of all owners been consolidated by communitization, unitization, force-pooling, etc?

☒ Yes ☐ No If answer is "yes," type of consolidation Unitization

If answer is "no," list the owners and tract descriptions which have actually been consolidated. (Use reverse side of this form if necessary.)

No allowable will be assigned to the well until all interests have been consolidated (by communitization, unitization, forced-pooling, or otherwise) or until a non-standard unit, eliminating such interests, has been approved by the Commission. NOTE: THIS PLAT REISSUED TO SHOW CHANGE FROM DUAL COMPLETION TO SINGLE. 11-12-79



CERTIFICATION

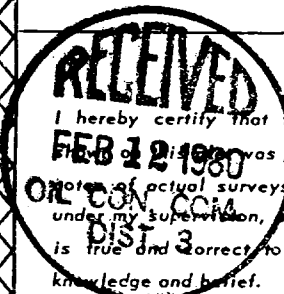
I hereby certify that the information contained herein is true and complete to the best of my knowledge and belief.

A. G. Busco

Name
Drilling Clerk

Position
El Paso Natural Gas Co.

Company
November 19, 1979
Date



Date Surveyed
August 3, 1979
Registered Professional Engineer
and/or Land Surveyor

Fred B. Kerr Jr.
Fred B. Kerr Jr.

Certificate No.
3950