#3

DALTON WELL LOGGING
GRANTS, NEW MEXICO

[illegible]- 565'
CH-1450'

DATE 11 SEPT 83

CLIENT Suntex Energy	COUNTY Rio Arriba		STATE New Mexico	OPERATOR Harold Sanchez
BORE HOLE NO. Suntex #3	SECTION 14	TOWNSHIP 28 N	RANGE 1 E	BORE HOLE FLUID Mud
AREA EL Vado	LOG MEASURED FROM Ground Level		UNIT NO 14	DENSITY

ROUND TRIP MILEAGE

VISCOSITY

T.D. DRILLED 1650 FT	GAMA SCALE [illegible] CPS	DETECTOR SCINT	TYPE & SIZE ½ x 2½	DEAD TIME	K FACTOR	CHARGEABLE STDY	DRIVE TIME	STAND BY
T.D. LOGGED 1650 FT	T.C. 1 LOGGING SPEED 25 FT/MIN	PROBE NO C-1	PROBE SIZE 1¼	WATER FACTOR	AIR FACTOR	TIME IN	RESISTANCE SCALE 20 Ω/5 in	
TOTAL FOOTAGE LOGGED 1650 FT	CALIBRATION SOURCE SCALE DATA	SOURCE NO	SOURCE VALUE	BIT SIZE 6⅝	CASING	TIME OUT	SELF POTENTIAL SCALE 20 Mv/in	
APPROXIMATE FLUID LEVEL	GAMA RERUNS (INITIAL RUN OFF SCALE)						DRILLING COMPANY	

SCALE	SCALE	SCALE	SCALE	SCALE
T.C. SEC. LOGGING SPEED FT/MIN	T.C. SEC. LOGGING SPEED FT/MIN	T.C. SEC. LOGGING SPEED FT/MIN	T.C. SEC. LOGGING SPEED FT/MIN	T.C. SEC. LOGGING SPEED FT/MIN
TO	TO	TO	TO	TO
FROM	FROM	FROM	FROM	FROM
TOTAL	TOTAL	TOTAL	TOTAL	TOTAL

REMARKS CONCERNING BORE HOLE Elev. 7194 Neutron 1000 cps/in TC 2

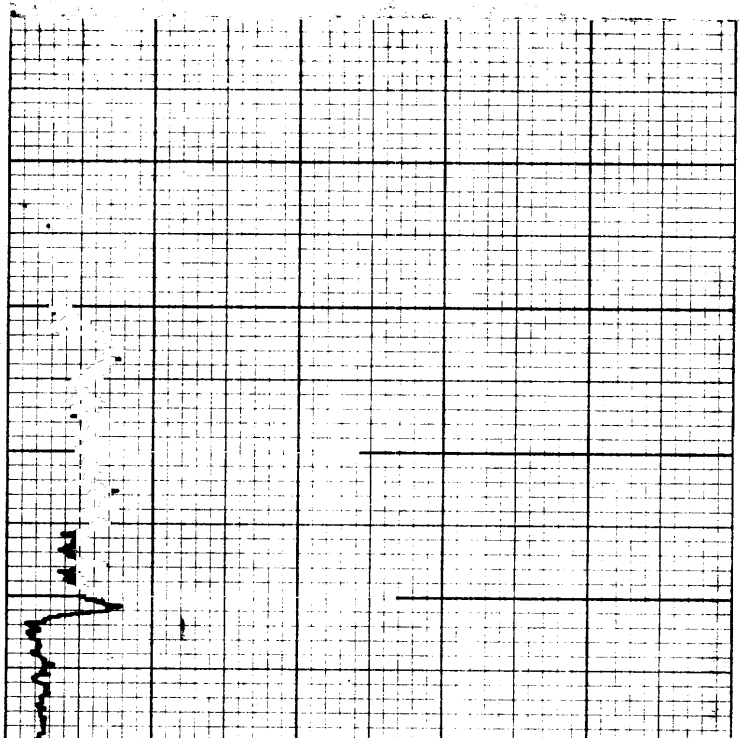

0

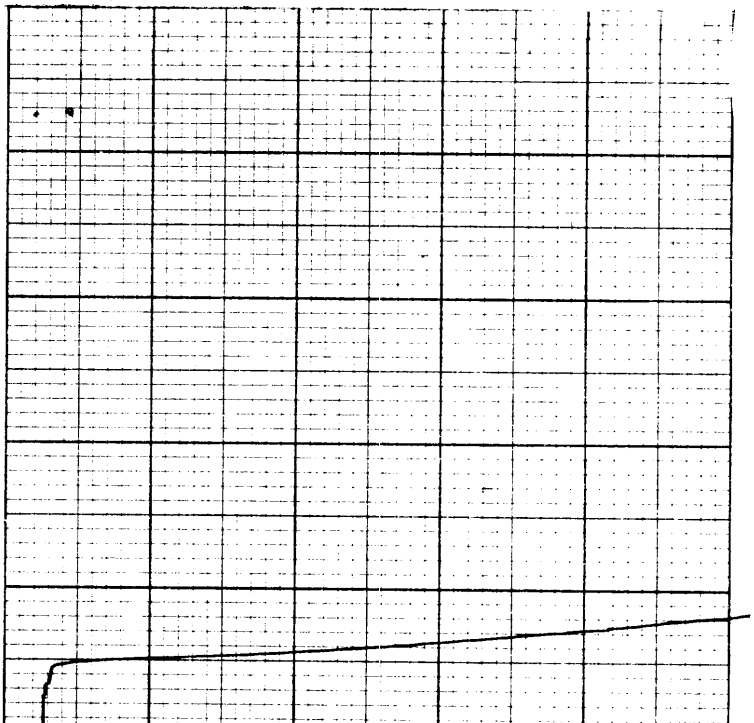

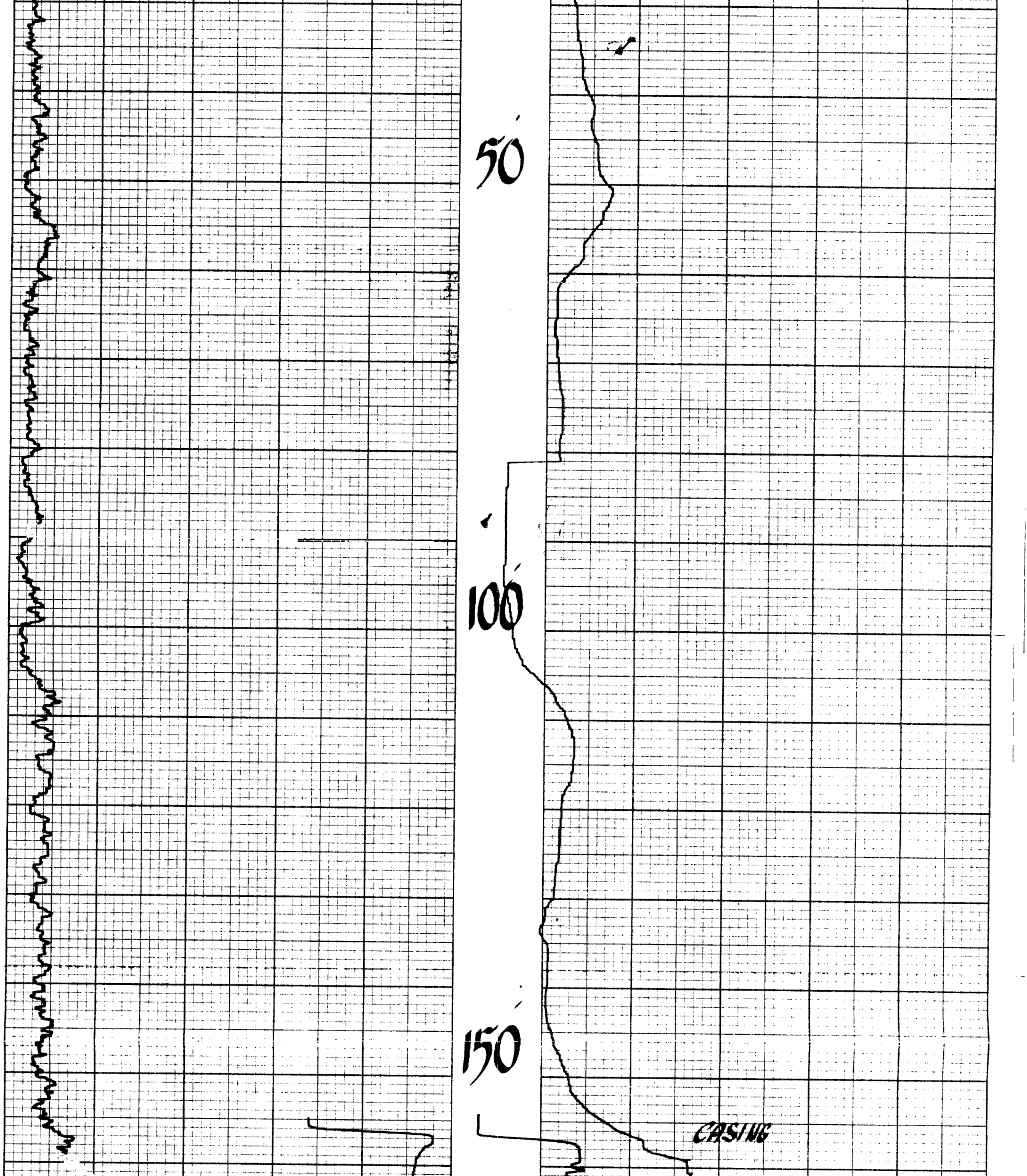

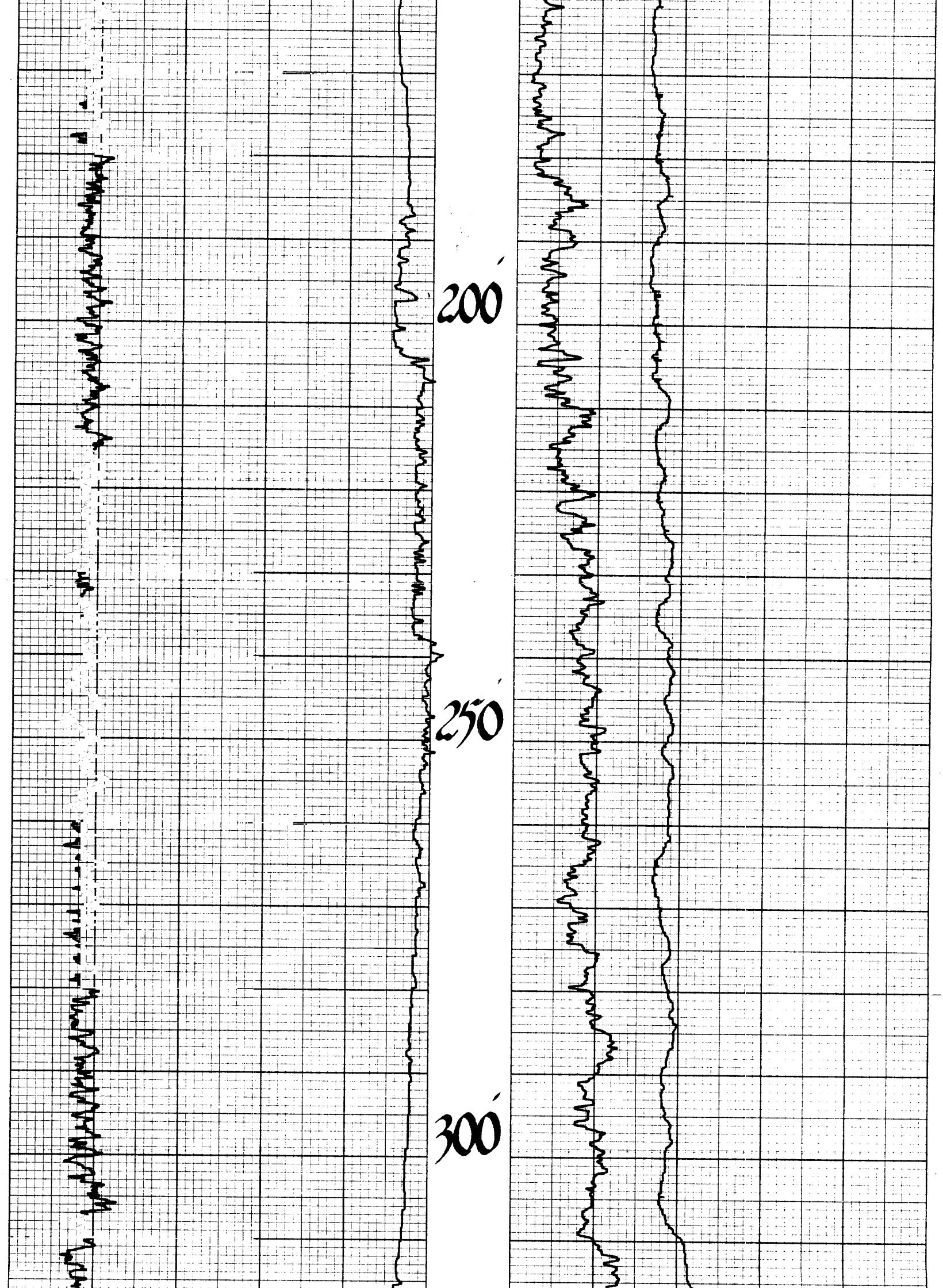

RECORDING CHARTS GRAPHIC CONTROLS CORPORATION BUFF. LO. NEW YORK
No. GC 12101
PRINTED IN U.S.A.

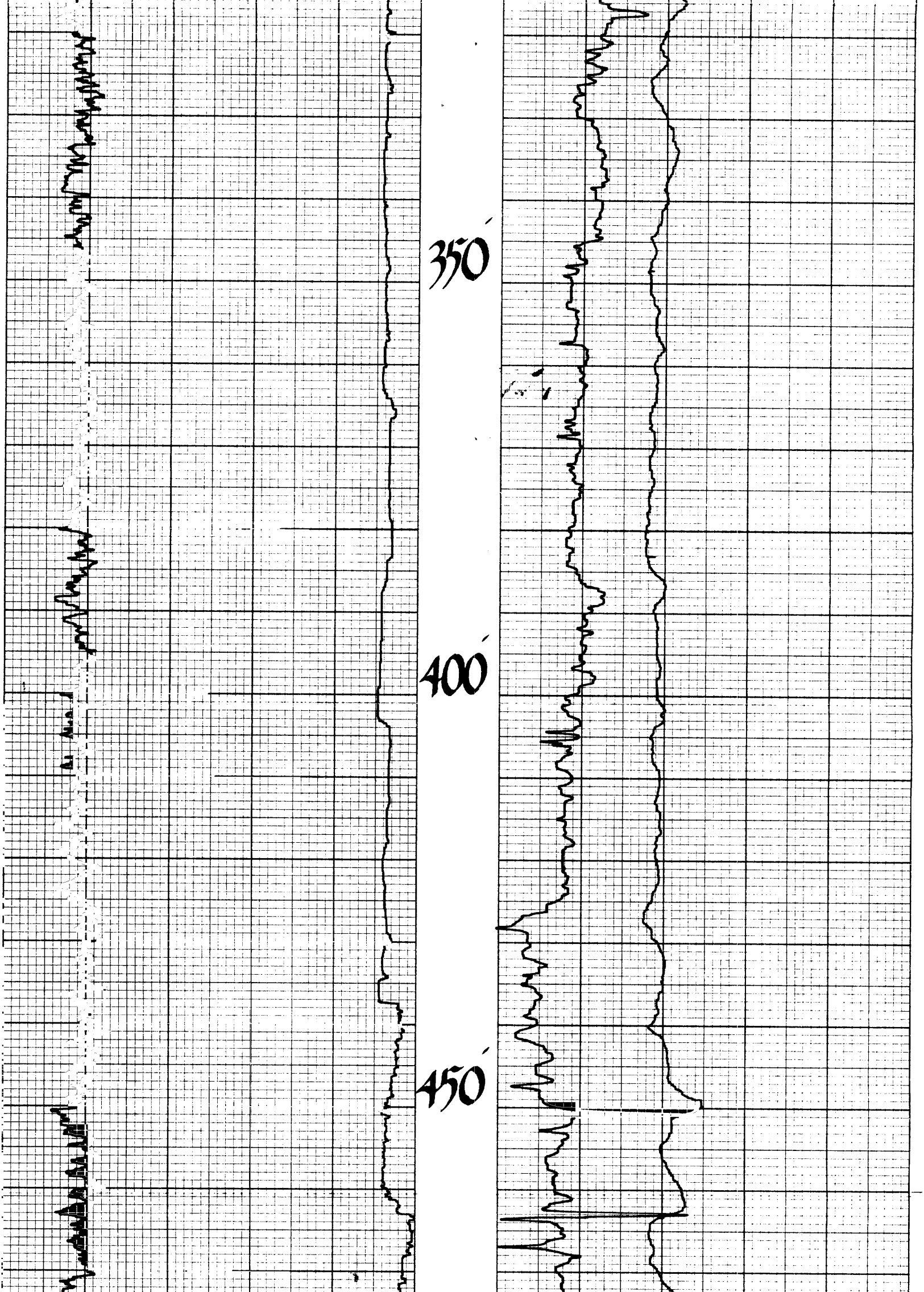

GC RECORDING CHARTS GRAPHIC CONTROLS CORPORATION BUFFALO, NEW YORK
No. GC 12101

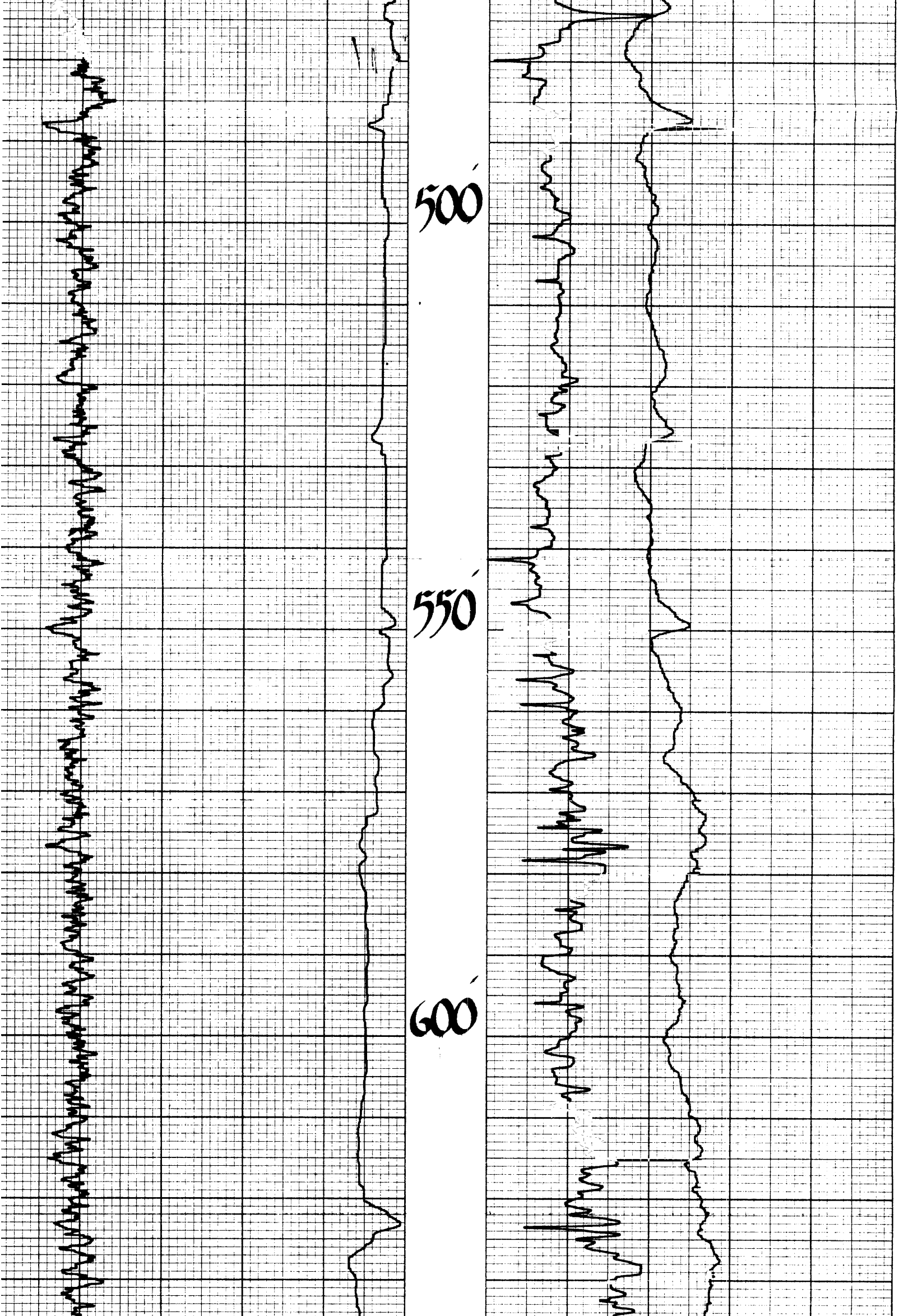

PRINTED IN U.S.A.
RECORDING CHARTS GRAPHIC CONTROLS CORPORATION BUFFALO, NEW YORK
NO. GC 12101

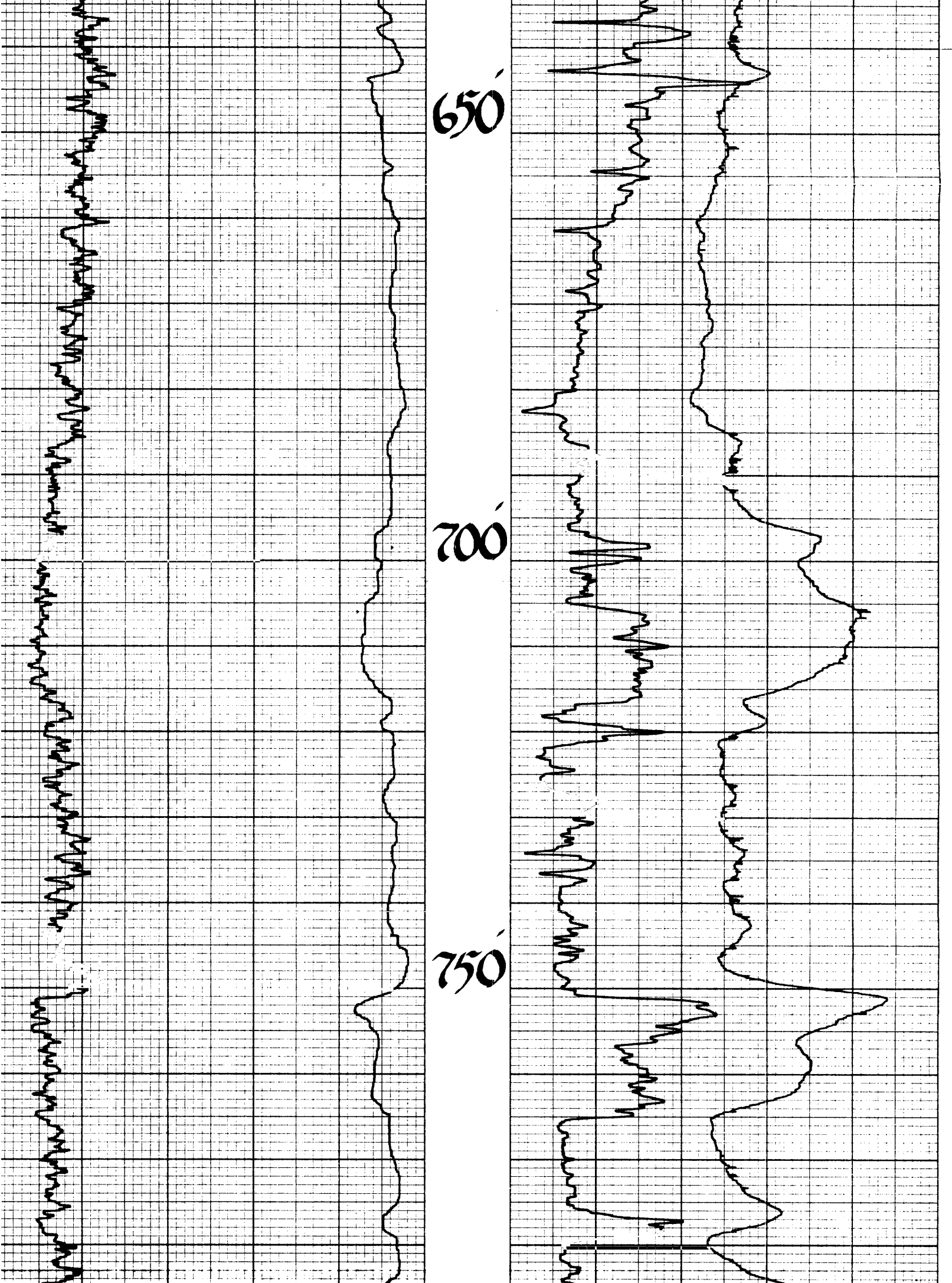

PRINTED IN U.S.A.

RECORDING CHARTS GRAPHIC CONTROLS CORPORATION BUFFALO, NEW YORK

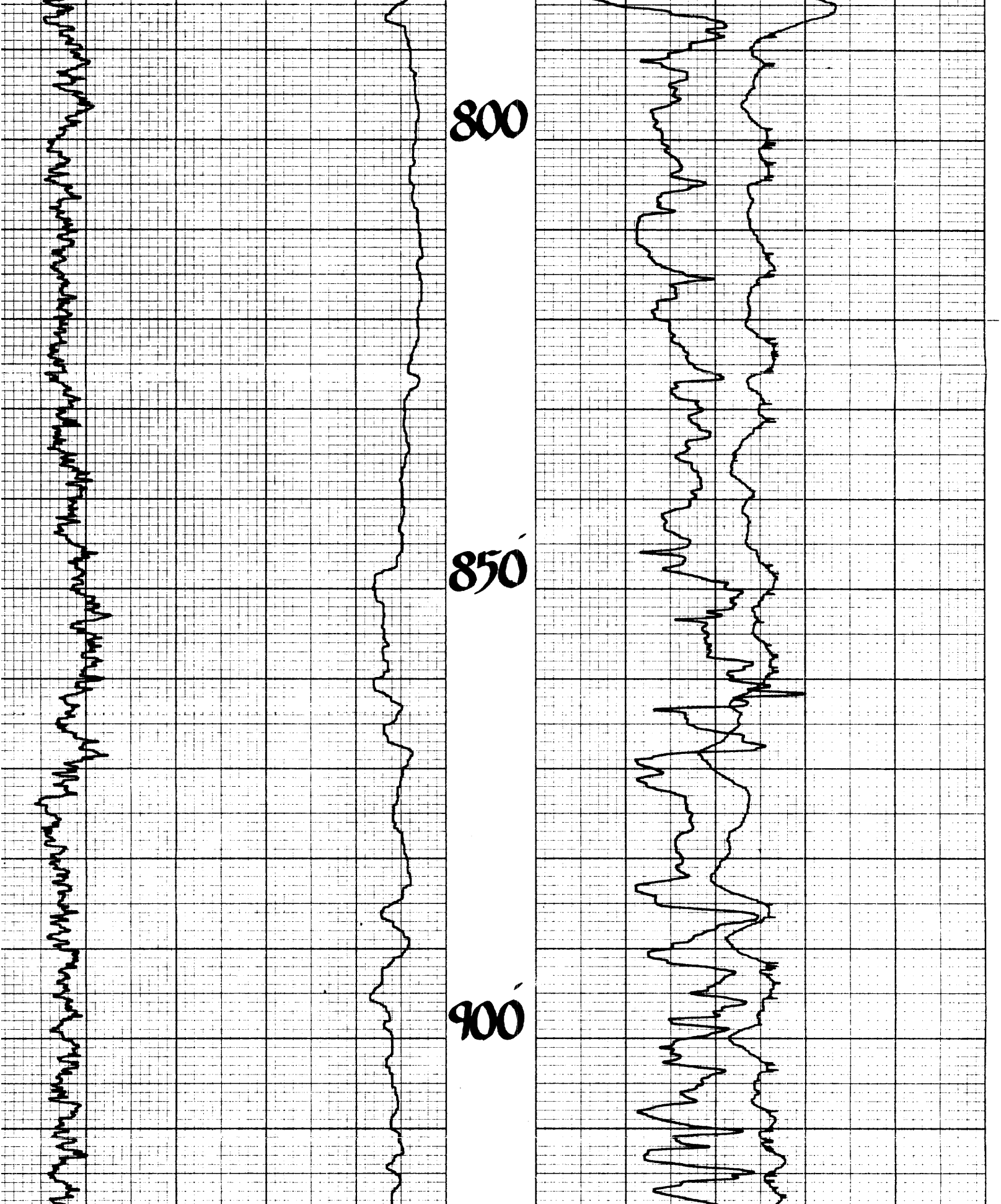

No. GC 12101
PRINTED IN U.S.A.
GRAPHIC CONTROLS CORPORATION BUFFALO, NEW YORK

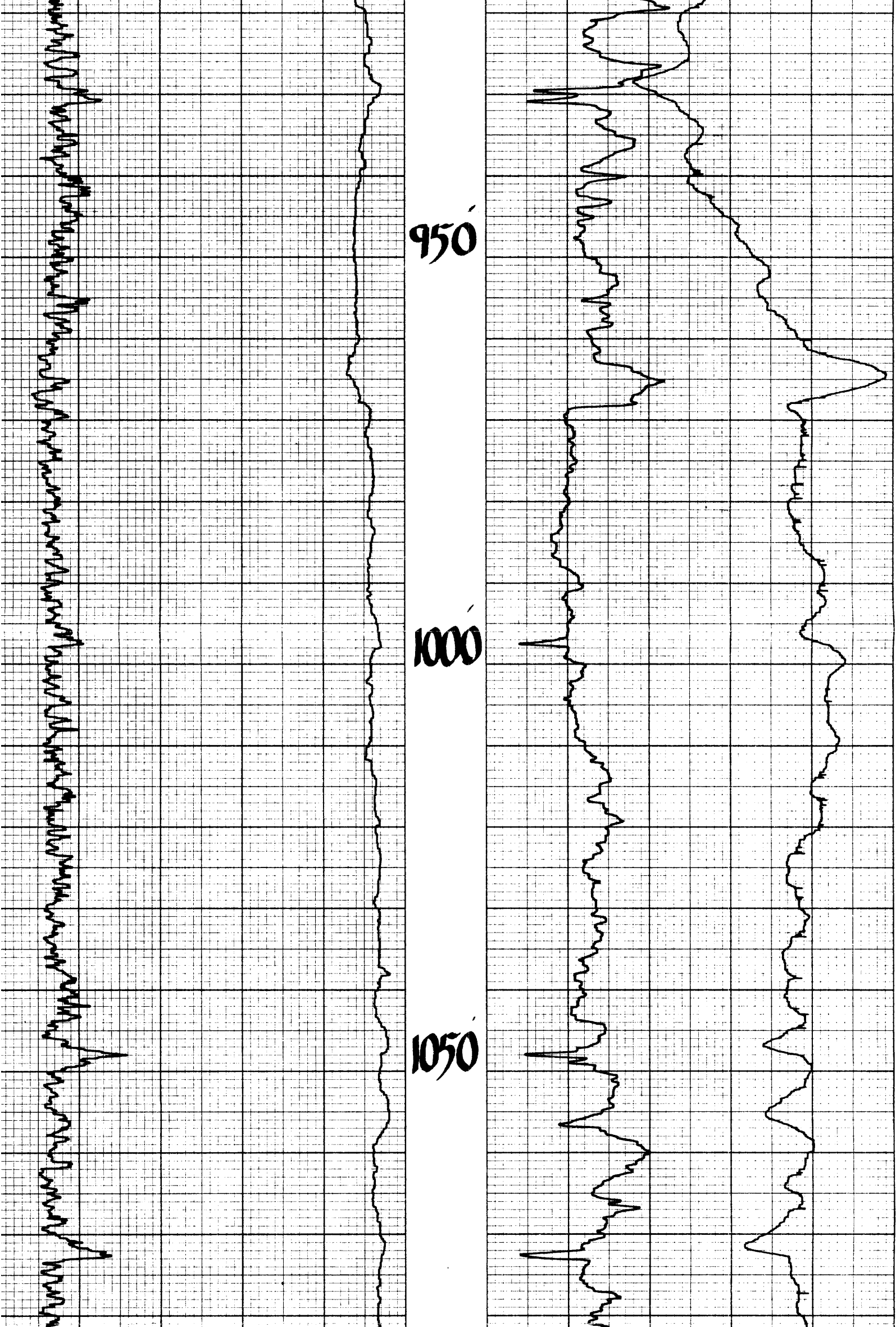

BUFFALO, NEW YORK
PRINTED IN U.S.A.
No. GC 12101
RECORDING CHARTS

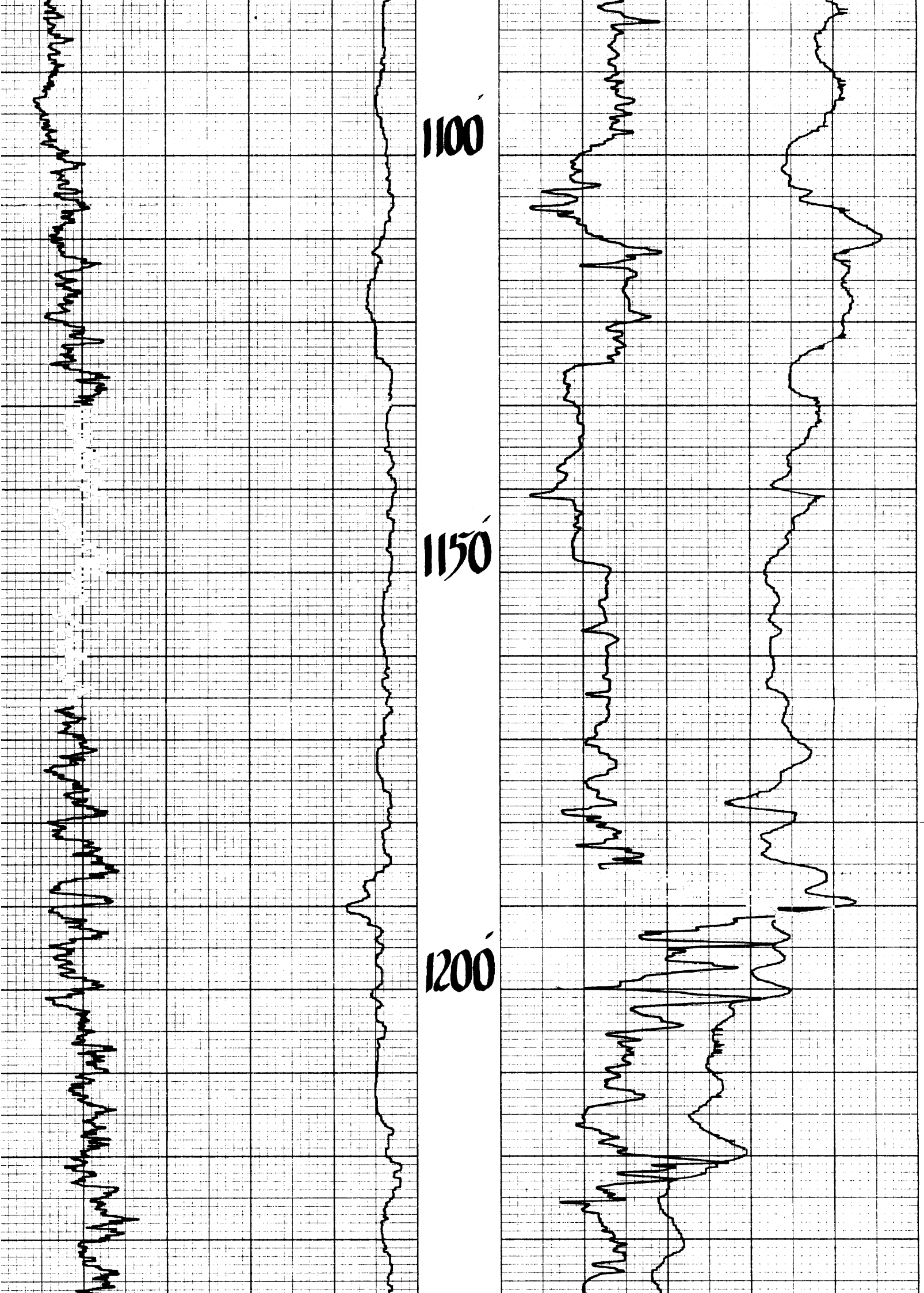

RECORDING CHARTS GRAPHIC CONTROLS CORPORATIO
NO. GC 12101
PRINTED IN U.S.A.

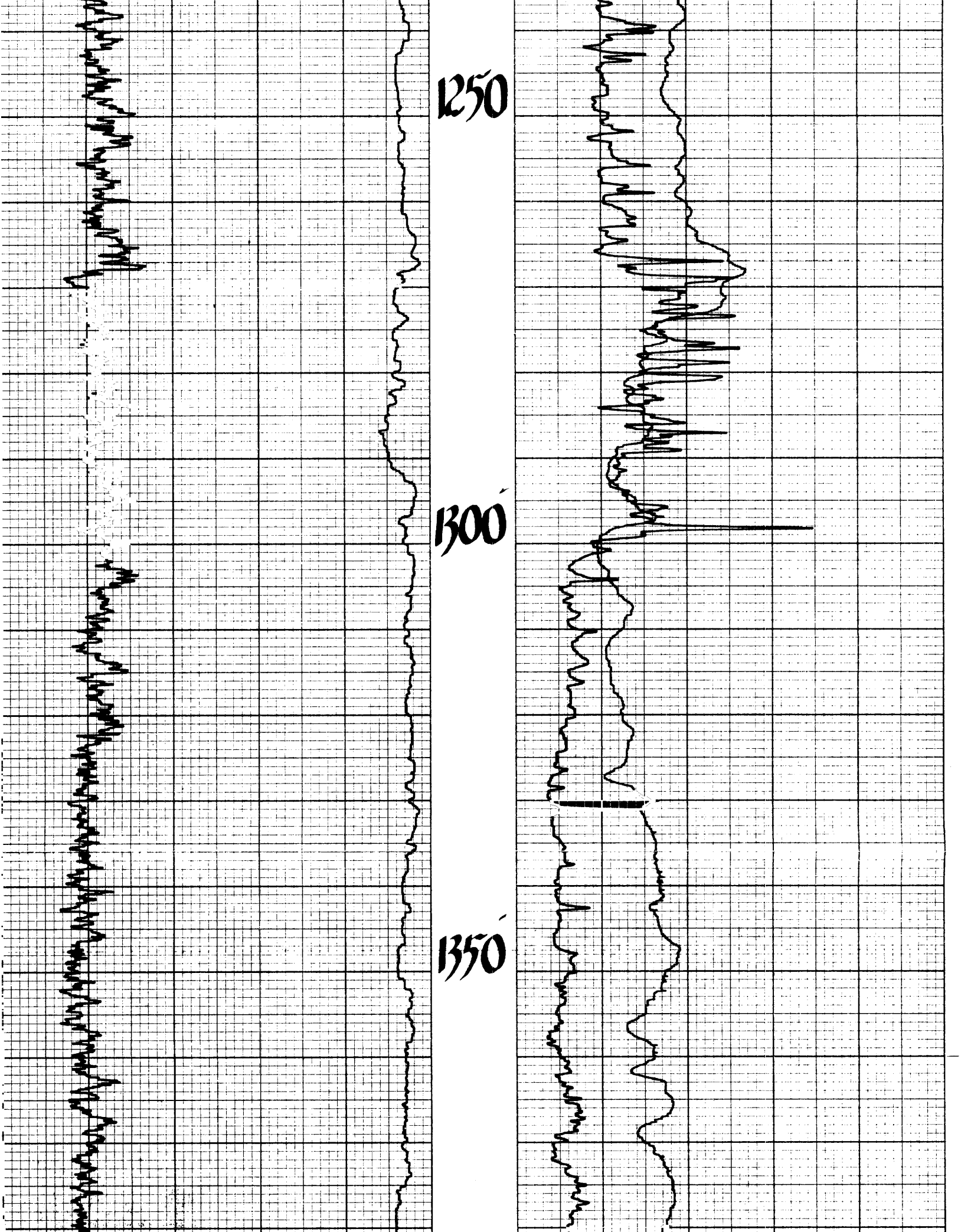

RECORDING CHARTS GRAPHIC CONTROLS CORPORATION BUFFALO, NEW YORK
NO. GC 12101
IN U.S.A.

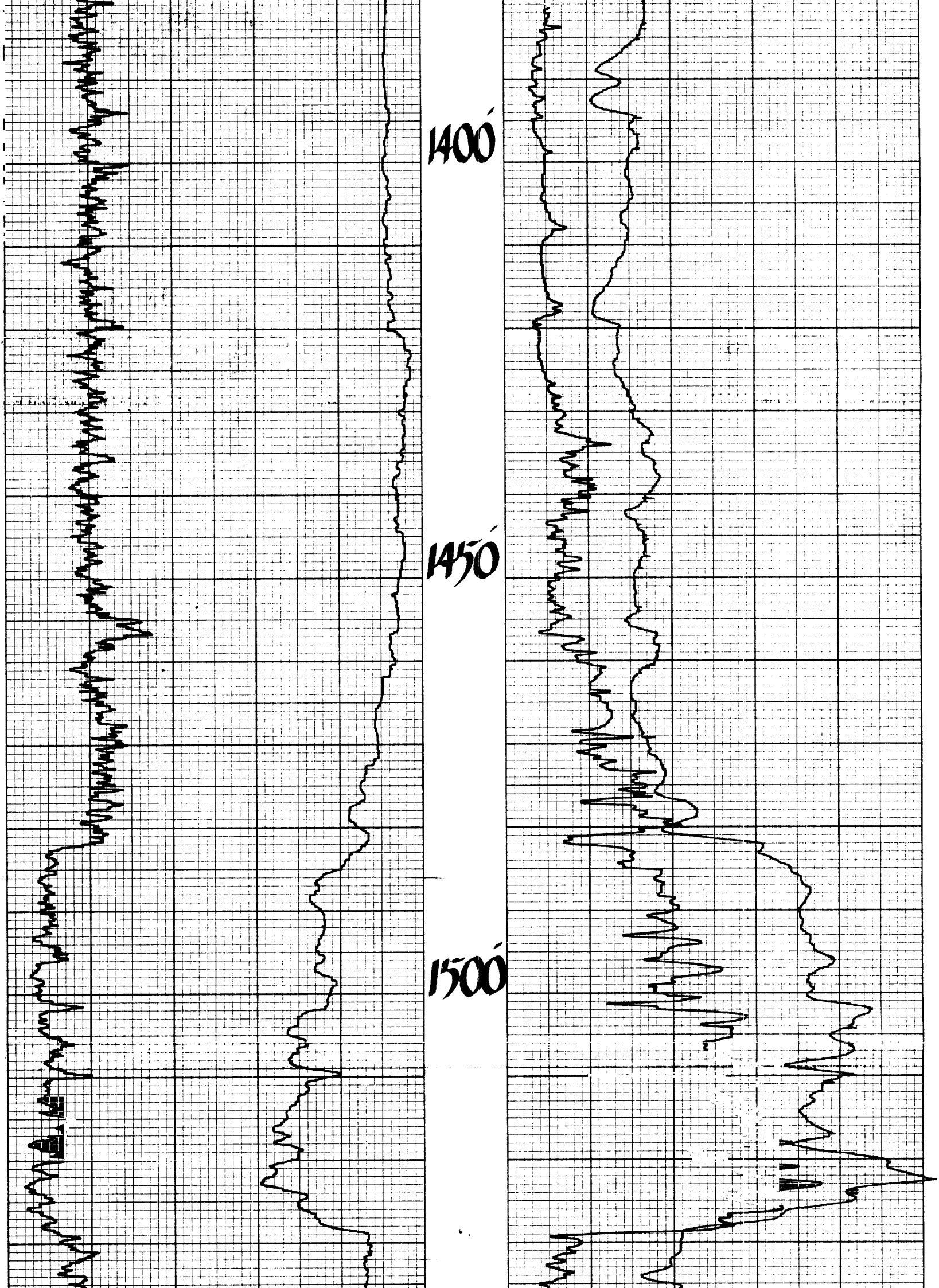

PRINTED
RECORDING CHARTS GRAPHIC CONTROLS CORPORATION BUFFALO, NEW YORK
No. GC 12101

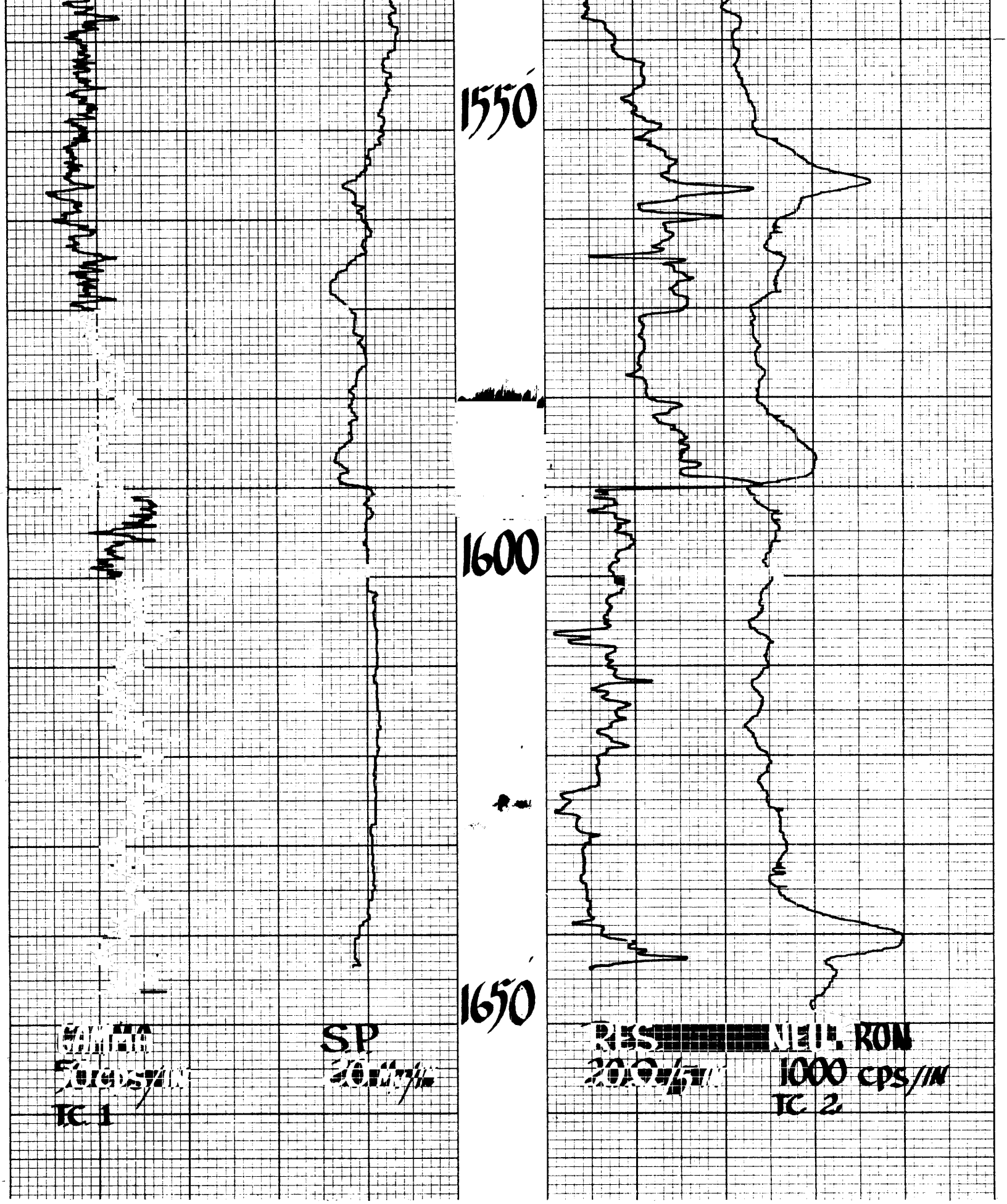

PRINTED IN U.S.A.
© RECORDING CHARTS GRAPHIC CONTROLS CORPORATION BUFFALO, NEW YORK