

UNITED STATES
DEPARTMENT OF THE INTERIOR
BUREAU OF LAND MANAGEMENT

FORM APPROVED
OMB No. 1004-0135
Expires November 30, 2000

SUNDRY NOTICES AND REPORTS ON WELLS
Do not use this form for proposals to drill or to re-enter an abandoned well. Use Form 3160-3 (APD) for such proposals.

SUBMIT IN TRIPLICATE - Other instructions on reverse side


1. Type of Well <input type="checkbox"/> Oil Well <input type="checkbox"/> Gas Well <input type="checkbox"/> Other		5. Lease Serial No. ST 079290
2. Name of Operator CONOCO, INC.		6. If Indian, Allottee or Tribe Name 032
3a. Address P.O. BOX 2197 DU 3084HOUSTONTX77252	3b. Phone No. (include area code) (281)293-1005	7. If Unit or CA/Agreement, Name and/or No. 1, 1M
4. Location of Well (Footage, Sec., T., R., M., or Survey Description) O Sec. 13 T28N R7W 1170' FSL & 1800' FEL		8. Well Name and No. SAN JUAN 28-7 UNIT #164E
		9. API Well No. 30-039-23350
		10. Field and Pool, or Exploratory Area BASIN DAKOTA OTERO CHACRA
		11. County or Parish, State RIO ARRIBA NEW MEXICO

12. CHECK APPROPRIATE BOX(ES) TO INDICATE NATURE OF NOTICE, REPORT, OR OTHER DATA

TYPE OF SUBMISSION	TYPE OF ACTION			
<input checked="" type="checkbox"/> Notice of Intent	<input type="checkbox"/> Acidize	<input type="checkbox"/> Deepen	<input type="checkbox"/> Production (Start/ Resume)	<input type="checkbox"/> Water Shut-Off
<input type="checkbox"/> Subsequent Report	<input type="checkbox"/> Alter Casing	<input type="checkbox"/> Fracture Treat	<input type="checkbox"/> Reclamation	<input type="checkbox"/> Well Integrity
<input type="checkbox"/> Final Abandonment Notice	<input type="checkbox"/> Casing Repair	<input type="checkbox"/> New Construction	<input checked="" type="checkbox"/> Recomplete	<input checked="" type="checkbox"/> Other dhc
	<input type="checkbox"/> Change Plans	<input type="checkbox"/> Plug and Abandon	<input type="checkbox"/> Temporarily Abandon	
	<input type="checkbox"/> Convert to Injection	<input type="checkbox"/> Plug Back	<input type="checkbox"/> Water Disposal	

13. Describe Proposed or Completed Operation (clearly state all pertinent details, including estimated starting date of any proposed work and approximate duration thereof. If the proposal is to deepen directionally or recomplete horizontally, give subsurface locations measured and true vertical depths of all pertinent markers and zones. Attach the Bond under which the work will be performed or provide the Bond No. on file with BLM/BIA. Required subsequent reports shall be filed within 30 days following completion of the involved operations. If the operation results in a multiple completion or recompletion in a new interval, a Form 3160-4 shall be filed once testing has been completed. Final Abandonment Notices shall be filed only after all requirements, including reclamation, have been completed, and the operator has determined that the site is ready for final inspection.)

Conoco proposes to recomplete this well to the Otero Chacra and downhole commingle with the Basin Dakota using the attached procedure.



14. I hereby certify that the foregoing is true and correct Name (Printed/Typed) DEBORAH MARBERRY		Title REGULATORY ANALYST
Signature <i>Deborah Marberry</i>		Date 03/01/2002
THIS SPACE FOR FEDERAL OR STATE OFFICE USE		
Approved by	Title	Date
Conditions of approval, if any, are attached. Approval of this notice does not warrant or certify that the applicant holds legal or equitable title to those rights in the subject lease which would entitle the applicant to conduct operations thereon.		Office

Title 18 U.S.C. Section 1001, makes it a crime for any person knowingly and willfully to make to any department or agency of the United States any false, fictitious or fraudulent statements or representations as to any matter within its jurisdiction.

SAN JUAN 28-7 UNIT #164E
Recomplete to Chacra and DHC with Dakota
February 7, 2002

API# 300392335000

Location: NMPM –28N-7W-13-O, 1170' FSL, 1800' FEL

MSO –Richard Farmer (mobile 320-9574)

Objective

PROCEDURE

- 1) Move in workover rig, hold safety meeting, note prevailing wind direction at location, designate muster point, review procedure, identify potential hazards, isolate lines and facilities, blow down lines, lock out tag out, spot equipment, rig up, WORK SAFELY!
- 2) Kill tubing with minimum amount of KCl, tag for fill and POOH 2.375" OD tubing standing back.
- 3) Rig up wireline and RIH with CIBP and set at 4900', bottom of Chacra @ 4851', POOH wireline.
- 4) RIH wireline perforating gun, perforate, and frac as per Lucas Bazan's procedure. East Team request frac to contain tracer for tracer / spinner / production, log.
- 5) Flow back and clean up, RIH with SN on bottom of production string and land mid perf or lower to unload, clean up, and obtain 4 hour stabilized test.
- 6) At end of stabilized test, set wireline plug in SN, pull tubing up above top perf, RU wireline and run tracer log and production spinner survey.
- 7) POOH with wireline and rig down.
- 8) POOH test string standing back.
- 9) Pick up bit and bit sub with float, RIH and drill out BP over DK @ 4900'. Clean out to PBTD @ 7896', unload hole and POOH stripping out, lay down drill collars and bit.
- 10) RIH production tubing and land at mid Dakota perforation depth of 7772' plus or minus a joint, with SN and mule shoe on bottom. Be carefull not to over torque tubing connections, make drift run to SN nipple before rigging down.
- 11) Notify operator of commingle status and to resume plunger lift production.

San Juan East Team (drw)

Cc: Central Records, and 3 Copies to Farmington Project Leads.

Office
District I
1625 N. French Dr., Hobbs, NM 87240
District II
811 South First, Artesia, NM 87210
District III
1000 Rio Brazos Rd., Aztec, NM 87410
District IV
2040 South Pacheco, Santa Fe, NM 87505

Energy, Minerals and Natural Resources

Revised March 25, 1999

OIL CONSERVATION DIVISION

2040 South Pacheco
Santa Fe, NM 87505

WELL API NO. 30-039-23350

5. Indicate Type of Lease

STATE ☐ FEE ☐

6. State Oil & Gas Lease No.

7. Lease Name or Unti Agreement Name
SAN JUAN 28-7 UNIT

8. Well No. 164E

9. Pool name or Wildcat
BASIN DAKOTA OTERO CHACRA

SUNDRY NOTICES AND REPORTS ON WELLS

(DO NOT USE THIS FORM FOR PROPOSALS TO DRILL OR TO DEEPEN OR PLUG BACK TO A DIFFERENT RESERVOIR. USE "APPLICATION FOR PERMIT" (FORM C-101) FOR SUCH PROPOSALS.)

1. Type of Well:

Oil Well ☐ Gas Well ☒ Other

2. Name of Operator CONOCO, INC.

3. Address of Operator P.O. BOX 2197 DU 3084 HOUSTON TX 77252

4. Well Location

Unit Letter O 1170 feet from the SOUTH line and 1800 feet from the EAST line

Section 13 Township 28N Range 7W NMPM County RIO ARRIBA

10. Elevation (Show whether DR, RKB, RT, GR, etc.)
6650 GL.

11. Check Appropriate Box to Indicate Nature of Notice, Report or Other Data

NOTICE OF INTENTION TO:

PERFORM REMEDIAL WORK ☐ PLUG AND ABANDON ☐

TEMPORARILY ABANDON ☐ CHANGE PLANS ☐

PULL OR ALTER CASING ☐ MULTIPLE COMPLETION ☐

OTHER: DHC ☒

SUBSEQUENT REPORT OF:

REMEDIAL WORK ☐ ALTERING CASING ☐

COMMENCE DRILLING OPNS. ☐ PLUG AND ABANDONMENT ☐

CASING TEST AND CEMENT JOBS ☐

OTHER: ☐

12. Describe proposed or completed operations. (Clearly state all pertinent details, and give pertinent dates, including estimated date of starting and proposed work). SEE RULE 1103. For Multiple Completions: Attach diagram of proposed completion or recompletion.

In reference to Order #R-11363 Conoco proposes to downhole commingle in the Otero Chacra and Basin Dakota

Perforations are:

Basin Dakota 7659 - 7856

Otero Chacra 4155 - 4851

Allocation will be by test

Commingling in this well will not reduce the value of the remaining production.

BLM has been notified of our intent.

In reference to Order #R-10476-B interest owners were not notified.

I hereby certify that the information above is true and complete to the best of my knowledge and belief.

SIGNATURE

Deborah Marberry

TITLE REGULATORY ANALYST

DATE 02/11/2002

Type or print name DEBORAH MARBERRY

Telephone No. (281)293-1005

(This space for State use)

APPROVED BY _____ TITLE _____ DATE _____

Conditions of approval, if any:

District IV
2040 South Pacheco, Santa Fe, NM 87505

State of New Mexico
Energy, Minerals & Natural Resources Department

Form C-102
Revised August 15, 2000

OIL CONSERVATION DIVISION
2040 South Pacheco
Santa Fe, NM 87505

Submit to Appropriate District Office
State Lease - 4 Copies
Fee Lease - 3 Copies

☐ AMENDED REPORT

WELL LOCATION AND ACREAGE DEDICATION PLAT

1 API Number		2 Pool Code		3 Pool Name	
30-039-23350		71599		BASIN DAKOTA	
4 Property Code		5 Property Name			6 Well Number
		SAN JUAN 28-7 UNIT			164
7 OGRID No.		8 Operator Name			9 Elevation
005073		CONOCO, INC.			6650 GL

¹⁰ Surface Location


UL or lot no.	Section	Township	Range	Lot Idn	Feet from the	North/South line	Feet from the	East/West line	County
O	13	28N	7W		1170	SOUTH	1800	EAST	RIO ARRIBA

¹¹ Bottom Hole Location If Different From Surface

UL or lot no.	Section	Township	Range	Lot Idn	Feet from the	North/South line	Feet from the	East/West line	County
---------------	---------	----------	-------	---------	---------------	------------------	---------------	----------------	--------

12 Dedicated Acres	13 Joint or Infill	14 Consolidation Code	15 Order No.
320	I	U	

NO ALLOWABLE WILL BE ASSIGNED TO THIS COMPLETION UNTIL ALL INTERESTS HAVE BEEN CONSOLIDATED OR A NON-STANDARD UNIT HAS BEEN APPROVED BY THE DIVISION

<p>16</p>		<p>17 OPERATOR CERTIFICATION <i>I hereby certify that the information contained herein is true and complete to the best of my knowledge and belief.</i>  Signature DEBORAH MARBERRY Printed Name REGULATORY ANALYST Title 02/20/2002 Date</p>
<p>2002 FEB 20</p>	<p>1170'</p>	<p>18 SURVEYOR CERTIFICATION <i>I hereby certify that the well location shown on this plan was plotted from field notes of actual surveys made by me or under my supervision, and that the same is true and correct to the best of my belief.</i> Date of Survey Signature and Seal of Professional Surveyor: Certificate Number</p>

District I
1675 N. French Dr., Hobbs, NM 88240
District II
811 South First, Artesia, NM 88210
District III
1000 Rio Brazos Rd., Aztec, NM 87410
District IV
2040 South Pacheco, Santa Fe, NM 87505

State of New Mexico
Energy, Minerals & Natural Resources Department

Form C-102
Revised August 15, 2000

OIL CONSERVATION DIVISION
2040 South Pacheco
Santa Fe, NM 87505

Submit to Appropriate District Office
State Lease - 4 Copies
Fee Lease - 3 Copies

☐ AMENDED REPORT

WELL LOCATION AND ACREAGE DEDICATION PLAT

¹ API Number 30-039-23350	² Pool Code 82329	³ Pool Name OTERO CHACRA
⁴ Property Code	⁵ Property Name SAN JUAN 28-7 UNIT	⁶ Well Number 164
⁷ OGRID No. 005073	⁸ Operator Name CONOCO, INC.	⁹ Elevation 6650 GL

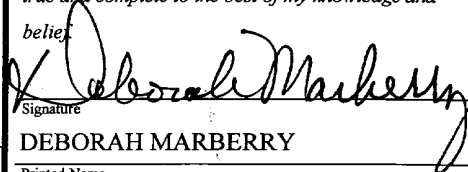
¹⁰ Surface Location

UL or lot no.	Section	Township	Range	Lot Idn	Feet from the	North/South line	Feet from the	East/West line	County
O	13	28N	7W		1170	SOUTH	1800	EAST	RIO ARRIBA

¹¹ Bottom Hole Location If Different From Surface

UL or lot no.	Section	Township	Range	Lot Idn	Feet from the	North/South line	Feet from the	East/West line	County
¹² Dedicated Acres 320	¹³ Joint or Infill I	¹⁴ Consolidation Code U	¹⁵ Order No.						

NO ALLOWABLE WILL BE ASSIGNED TO THIS COMPLETION UNTIL ALL INTERESTS HAVE BEEN CONSOLIDATED OR A NON-STANDARD UNIT HAS BEEN APPROVED BY THE DIVISION

¹⁶					¹⁷ OPERATOR CERTIFICATION <i>I hereby certify that the information contained herein is true and complete to the best of my knowledge and belief.</i>  Signature DEBORAH MARBERRY Printed Name REGULATORY ANALYST Title 02/20/2002 Date
					¹⁸ SURVEYOR CERTIFICATION <i>I hereby certify that the well location shown on this plat was plotted from field notes of actual surveys made by me or under my supervision, and that the same is true and correct to the best of my belief.</i> Date of Survey Signature and Seal of Professional Surveyor: Certificate Number

1170'

1800'