



TONEY ANAYA
GOVERNOR

STATE OF NEW MEXICO
ENERGY AND MINERALS DEPARTMENT
OIL CONSERVATION DIVISION

March 11, 1986

no
APD 3-18-86
50 YEARS



1935 - 1985

POST OFFICE BOX 2088
STATE LAND OFFICE BUILDING
SANTA FE, NEW MEXICO 87501
(505) 827-5800

Tenneco Oil Exploration
and Production
P. O. Box 3249
Englewood, Colorado 80155

Attention: Rick Roark


Administrative Order NSL-2234

Gentlemen:

Reference is made to your application for a non-standard location for your San Juan 28-7 Unit No. 47A well to be located 2035 feet from the South line and 1925 feet from the East line of Section 20, Township 28 North, Range 7 West, NMPM, Blanco Mesaverde Pool, Rio Arriba County, New Mexico. The E/2 of said Section 20 shall be dedicated to the well.

By authority granted me under the provisions of Rule 104 F(I), the above-described unorthodox location is hereby approved.

Sincerely,


R. L. STAMETS, DIRECTOR

RLS/DC/dr

cc: Oil Conservation Division - Aztec
Bureau of Land Management - Farmington

RECEIVED

MAR 17 1986

OIL CON. DIV
DIST. 3



STATE OF NEW MEXICO
ENERGY AND MINERALS DEPARTMENT
 OIL CONSERVATION DIVISION
 AZTEC DISTRICT OFFICE

1000 RIO BRAZOS ROAD
 AZTEC, NEW MEXICO 87410
 (505) 334-6178

OIL CONSERVATION DIVISION
 BOX 2088
 SANTA FE, NEW MEXICO 87501

DATE 2-24-86

RE: Proposed MC _____
 Proposed DHC _____
 Proposed NSL X _____
 Proposed SWD _____
 Proposed WFX _____
 Proposed PMX _____

Gentlemen:

I have examined the application dated 2-14-86

for the Tenneco Oil Suite 28-7 Unit #47A S-70-280270
 Operator Lease and Well No. No.

and my recommendations are as follows:

Approve

Yours truly,

Em Luvich

**Tenneco Oil
Exploration and Production**

A Tenneco Company

6162 South Willow Drive
P.O. Box 3249
Englewood, Colorado 80155
(303) 740-4800



Western Rocky Mountain Division

February 12, 1986

CERTIFIED MAIL
Return Receipt Requested

New Mexico Oil Conservation Commission
P. O. Box 2088
Santa Fe, NM 87501
Attn: R. L. Stamets

New Mexico Oil Conservation Commission
1000 Rio Brazos Rd.
Aztec, NM 87410
Attn: Frank Chavez

RE: San Juan 28-7 Unit #47A
2035' FSL, 1925' FEL
Sec. 20, T28N R7W
Rio Arriba County, NM

Gentlemen:

Attached in duplicate (to each office) is a well location plat (C-102) with an ownership plat for the above referenced well.

Due to rock ledges to the south and east, this location does not meet state spacing requirements. This is the only geologic and topographic site acceptable.

Pursuant to the authority of Rule 104-F, we respectfully request your approval of an exemption to the standard well location requirements.

Very truly yours,

TENNECO OIL COMPANY

A handwritten signature in cursive script that reads "Rick Roark".

Rick Roark
Regulatory Analyst

RR:at

Attachments

RECEIVED
FEB 14 1986
OIL CON. DIV.
DIST. 3

Page 2
Application for Unorthodox Location
February 12, 1986

WAIVER

_____ hereby waives objection to Tenneco Oil
Company's application for unorthodox location for their Tenneco San Juan
28-7 Unit #47A proposed above.

BY: _____

DATE: _____

RR:at

Attachments

cc: Offset Operators:

El Paso Natural Gas
P. O. Box 4990
Farmington, NM 87499
Attn: Don Reed

OIL CONSERVATION DIVISION

STATE OF NEW MEXICO
ENERGY AND MINERALS DEPARTMENT

P. O. BOX 2083
SANTA FE, NEW MEXICO 87501

Form C-102
Revised 10-1-70

All distances must be from the outer boundaries of the Section.

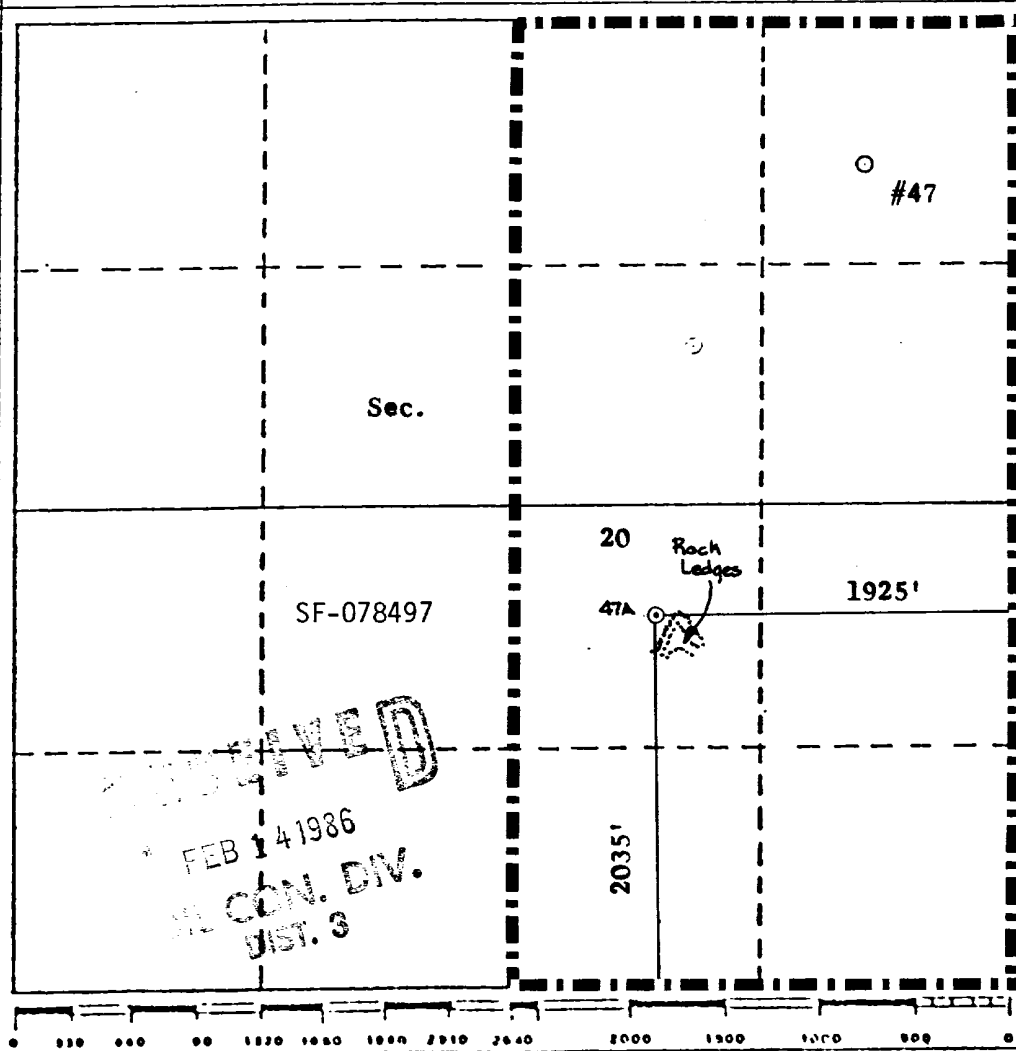
Operator TENNECO OIL COMPANY		Lease San Juan 28-7 Unit			Well No. 47A
Unit Letter J	Section 20	Township 28N	Range 7W	County Rio Arriba	
Actual Postage Location of Well: 2035 feet from the South line and 1925 feet from the East line					
Ground Level Elev. 6175'	Producing Formation Mesaverde		Pool Blanco Mesaverde	Dedicated Acreage: 320 Acres	

1. Outline the acreage dedicated to the subject well by colored pencil or hatchure marks on the plat below.
2. If more than one lease is dedicated to the well, outline each and identify the ownership thereof (both as to working interest and royalty).
3. If more than one lease of different ownership is dedicated to the well, have the interests of all owners been consolidated by communitization, unitization, force-pooling, etc?

Yes No If answer is "yes," type of consolidation Unitization

If answer is "no," list the owners and tract descriptions which have actually been consolidated. (Use reverse side of this form if necessary.) _____

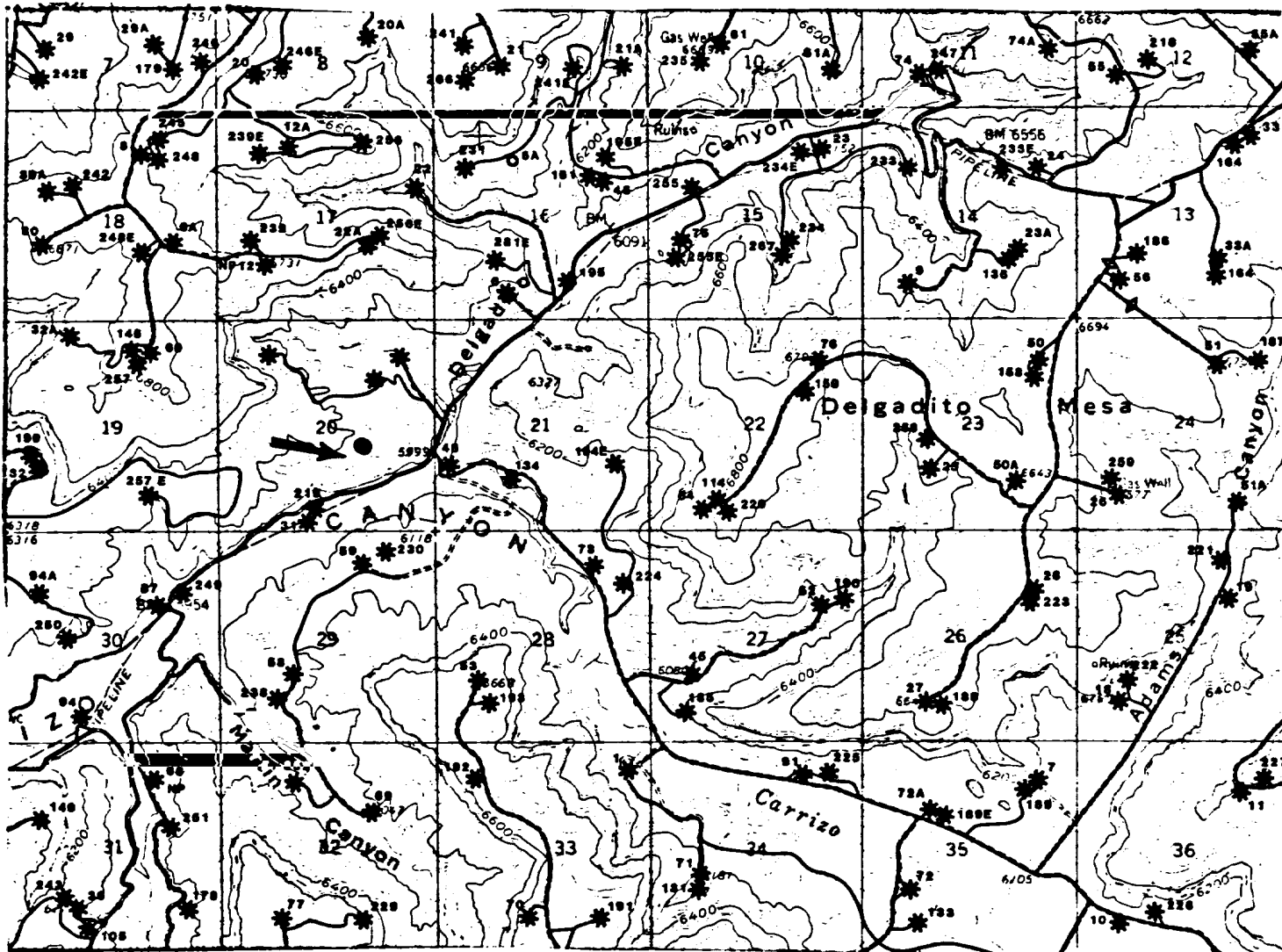
No allowable will be assigned to the well until all interests have been consolidated (by communitization, unitization, forced-pooling, or otherwise) or until a non-standard unit, eliminating such interests, has been approved by the Division.



RECEIVED
FEB 14 1986
OIL CON. DIV.
DIST. 3

CERTIFICATION	
I hereby certify that the information contained herein is true and complete to the best of my knowledge and belief.	
Name	<i>Rick Roark</i>
Position	Rick Roark
Company	Regulatory Analyst II
	Tenneco Oil Co.
Date	February 3, 1986
I hereby certify that the well location shown on this plat was plotted from field notes of actual surveys made by me or under my supervision, and that the same is true and correct to the best of my knowledge and belief.	
Date Surveyed	Jan. 7, 1986
Registered Professional Engineer and/or Land Surveyor	<i>Roy A. Rush</i>
Certificate No.	8894





TENNECO OIL CO.
 San Juan 28-7 Unit #47A
 2035'FSL & 1925'FEL
 Sec. 20, T28N. R7W
 Rio Arriba Cnty., N.M.

Loc. Grnd. Elev. 6175

MAP 2

Vicinity map for:
TENNECO OIL CO.
San Juan 28-7 Unit #47A
2035' FSL & 1925' FEL
Sec. 20, T28N. R7W
Rio Arriba Cnty., N.M.
Loc. Grnd. Elev. 6175

MAP 1