

STATE OF NEW MEXICO

ENERGY AND MINERALS DEPARTMENT
OIL CONSERVATION DIVISION

et/
4-20-86



April 13, 1987

GARREY CARRUTHERS
GOVERNOR

POST OFFICE BOX 2088
STATE LAND OFFICE BUILDING
SANTA FE, NEW MEXICO 87501
(505) 827-5800

Mallon Oil Company
1099 18th Street
Suite 2750
Denver, Colorado 80202

Attention: Karen E. McClintock

Administrative Order NSL-2336

Gentlemen:

Reference is made to your application for a non-standard location for your Mallon 480 No. 1 Jicarilla Well to be located 2310 feet from the South line and 2000 feet from the West line of Section 21, Township 28 North, Range 1 West, NMPM, Undesignated Gallup and Dakota Pools, Rio Arriba County, New Mexico.

By authority granted me under the provisions of Rule 104 F(I), the above-described unorthodox location is hereby approved.

Sincerely,

A handwritten signature in cursive script, appearing to read "William J. Lemay".

WILLIAM J. LEMAY, DIRECTOR

WJL/DC/dr

cc: Oil Conservation Division - Aztec
Bureau of Land Management - Farmington

APR 17 1987
DIST. 9



STATE OF NEW MEXICO
ENERGY AND MINERALS DEPARTMENT
 OIL CONSERVATION DIVISION
 AZTEC DISTRICT OFFICE

1000 RIO BRAZOS ROAD
 AZTEC, NEW MEXICO 87410
 (505) 334-6178

OIL CONSERVATION DIVISION
 BOX 2088
 SANTA FE, NEW MEXICO 87501

DATE 3-27-87

RE: Proposed MC _____
 Proposed DHC _____
 Proposed NSL X _____
 Proposed SWD _____
 Proposed WFX _____
 Proposed PMX _____

2976

Gentlemen:

I have examined the application dated 3-26-87
 for the MALLEN OIL Co. Jicavilla 480 #1 K-21-28N-1W
 Operator Lease and Well No. Unit, S-T-R

and my recommendations are as follows:

Approve

Yours truly,

E. B. [Signature]

MALLON OIL COMPANY

1099 18th Street, Suite 2750, Denver, Colorado 80202

(303) 293-2333

February 27, 1987

State of New Mexico
Energy & Minerals Dept.
Oil Conservation Division
Box 2088
Santa Fe, NM 87501

RE: Application for Administrative Approval of
Unorthodox Location for Mallon Oil Company
Mallon 480 #1 Jicarilla Well, 2310' FSL & 2000' FWL,
Sec. 21, T28N, R1W, NMPM, Rio Arriba County, New Mexico

Dear Sir:

We hereby request approval of an unorthodox location for the above captioned well under the provisions of NMOCD Rule 104-F. Copies of the C-102, topographic map, and a map showing offsetting leasees are attached for your reference.


The unorthodox location is necessary due to the rough terrain, as evidenced by the attached Topo map. The location for the Mallon 480 #1 Jicarilla well is a standard location for a 40 or 80 acre Mancos oil well but is unorthodox for a 320 acre Basin-Dakota gas well.

A copy of this application is being submitted to all offsetting lessees by certified mail with a request that they furnish your office with a waiver of objection.

Your attention to this matter is greatly appreciated.

Sincerely,

MALLON OIL COMPANY


Karen E. McColintock
Landman

RECEIVED

MAR 11 1987

OIL CON. DIV.
DIST. 3

KEM:sb
Enclosure


CC: Frank Chavez - New Mexico Oil Conservation Division

WAIVER

Union Oil Company of California hereby waives objection to the above application for unorthodox location.

3/5/87

Date


By: Hugh H. Herndon

OIL CONSERVATION DIVISION

STATE OF NEW MEXICO
ENERGY AND MINERALS DEPARTMENT

P. O. BOX 2088
SANTA FE, NEW MEXICO 87501

Form C-107
Revised 10-1-79

All distances must be from the outer boundaries of the Section

Operator Mallon Oil Company		Lease Jicarilla 480-			Well No. 1
Unit Letter K	Section 21	Township 29 North	Range 1 West	County Rio Arriba	
Actual Postage Location of Well: (cardinal) 2310 feet from the South line and 2000 feet from the West line					
Ground Level Elev. 7255	Producing Formation Gallup/Dakota	Pool Undesig. Glp/Basin Dak.		Dedicated Acreage: 40 Acres	

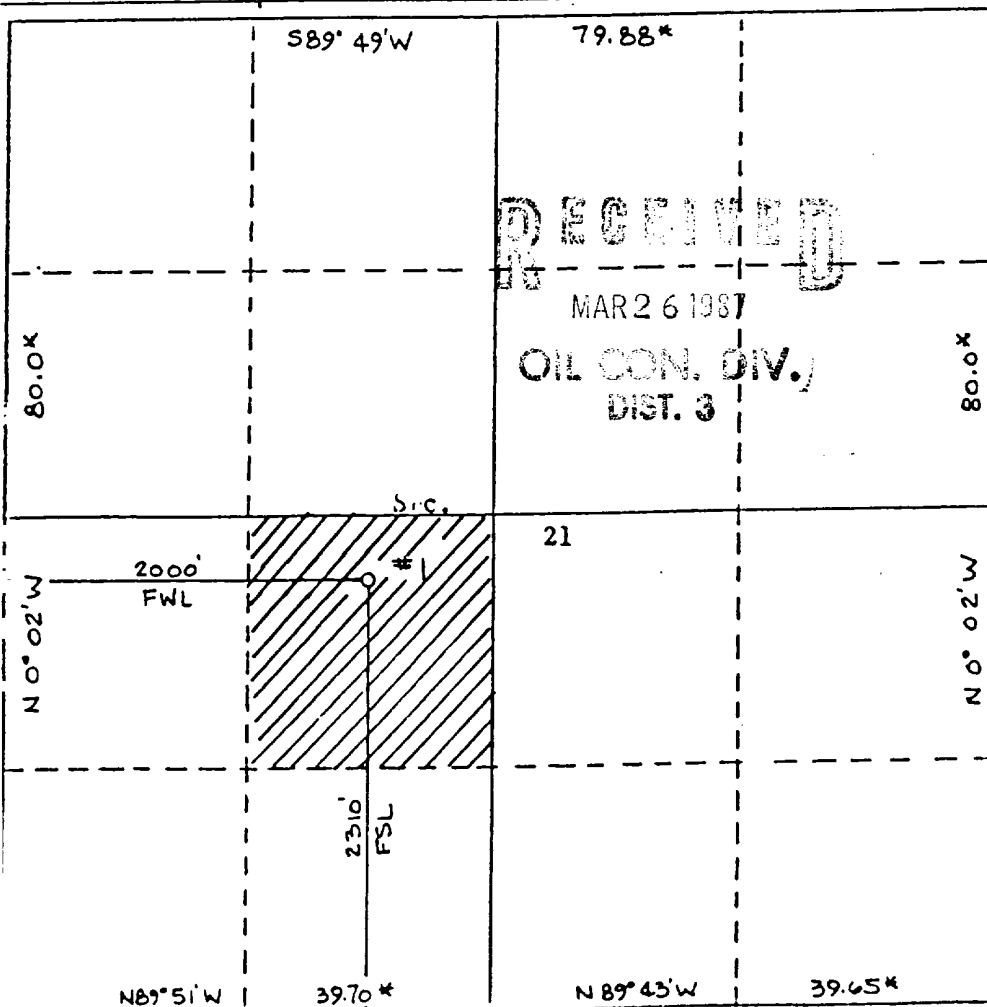
1. Outline the acreage dedicated to the subject well by colored pencil or hatchure marks on the plat below.
2. If more than one lease is dedicated to the well, outline each and identify the ownership thereof (both as to working interest and royalty).
3. If more than one lease of different ownership is dedicated to the well, have the interests of all owners been consolidated by communitization, unitization, force-pooling, etc?

Yes No If answer is "yes," type of consolidation _____

If answer is "no," list the owners and tract descriptions which have actually been consolidated. (Use reverse side of this form if necessary.) _____

No allowable will be assigned to the well until all interests have been consolidated (by communitization, unitization, forced-pooling, or otherwise) or until a non-standard unit, eliminating such interests, has been approved by the Division.

* Record GLO plat 1891



CERTIFICATION

I hereby certify that the information contained herein is true and complete to the best of my knowledge and belief.

Name
Kevin H. McCord

Position
Agent

Company
Mallon Oil Company

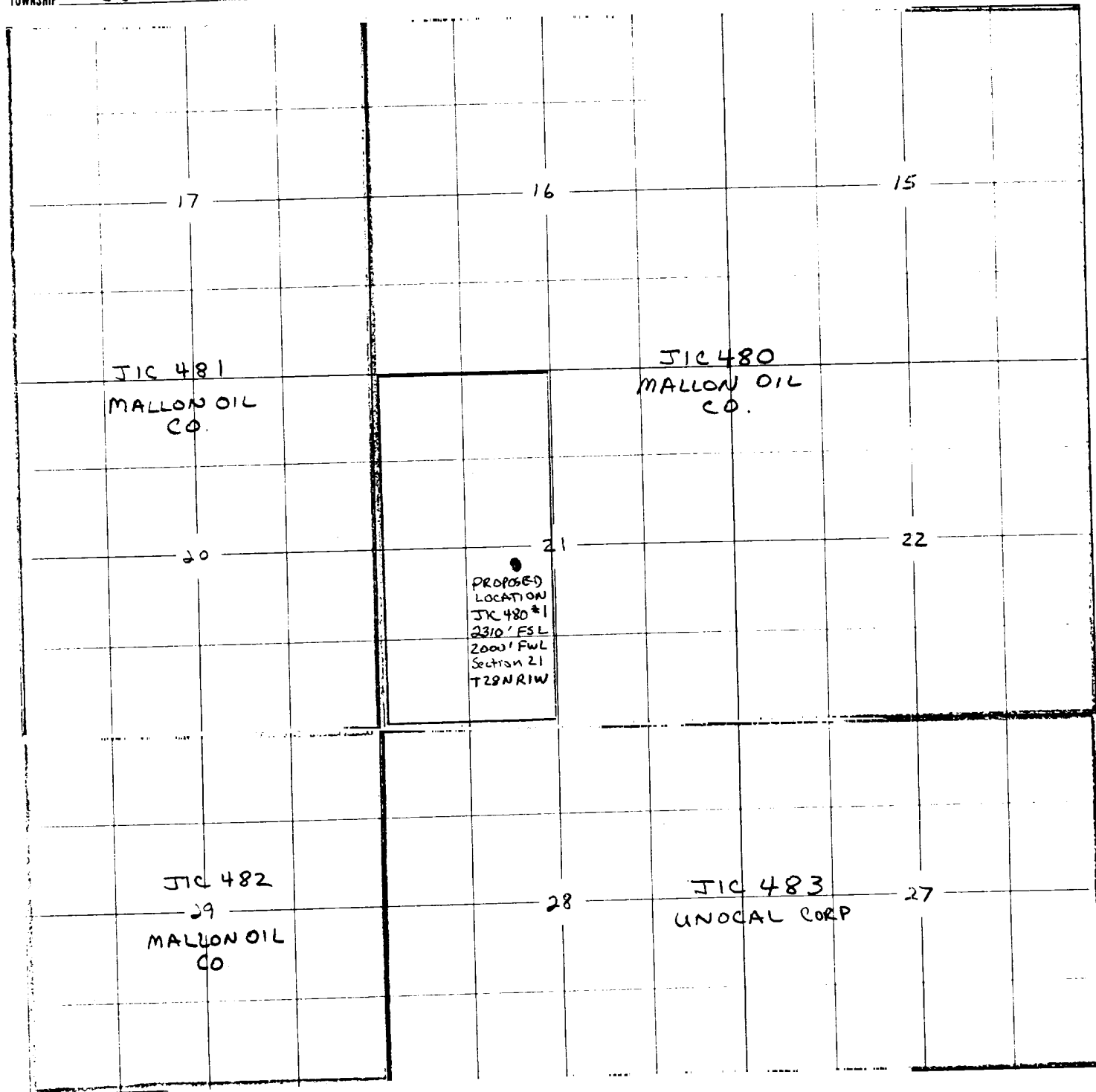
Date
January 26, 1987

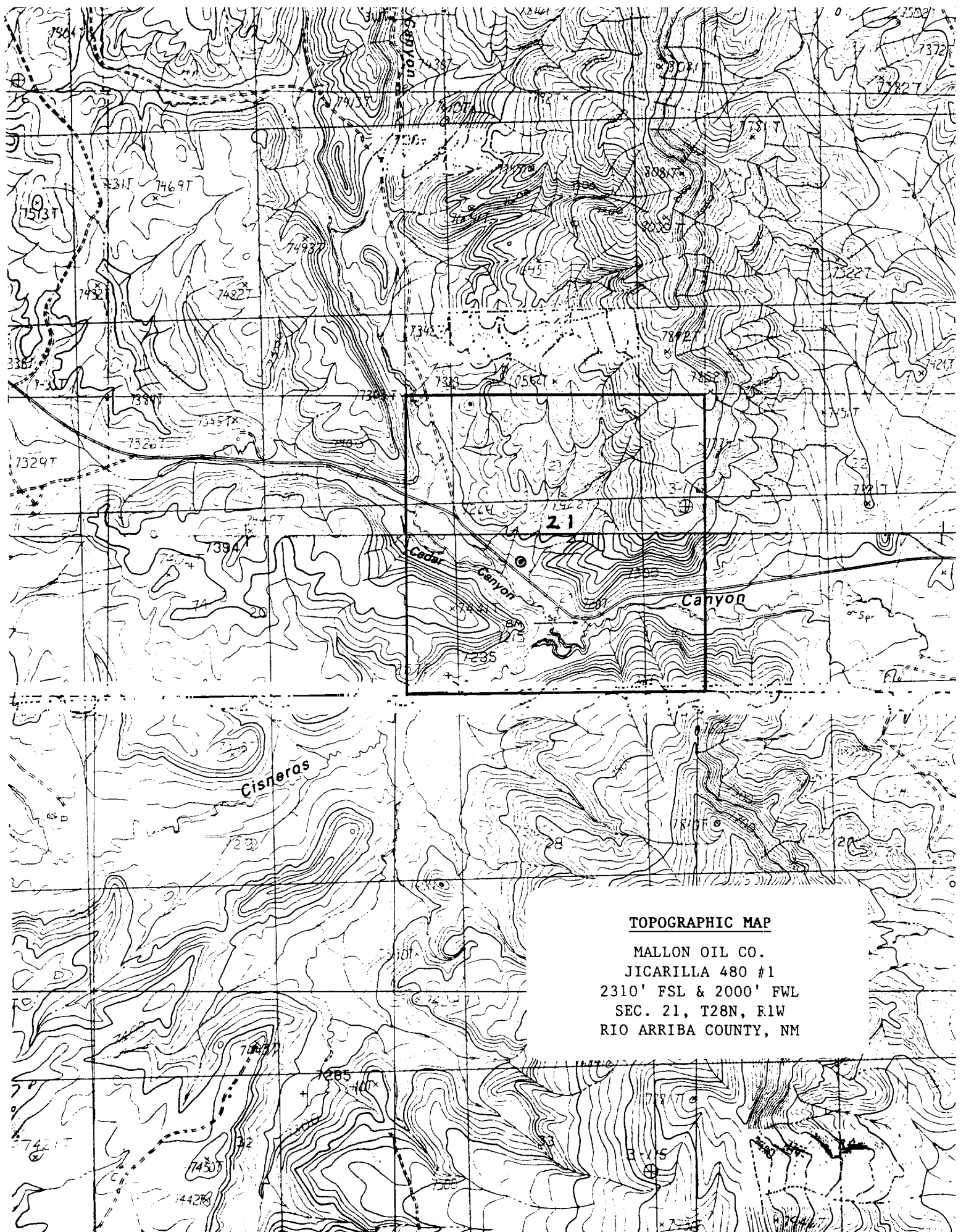
I hereby certify that the well location shown on this plat was plotted from field notes of actual surveys made by me or under my supervision, and that the same is true and correct to the best of my knowledge and belief.

ROY A. RUSH
NEW MEXICO
8894
AUG. 25 1986
REGISTERED PROFESSIONAL SURVEYOR

Certificate No. 8894

TOWNSHIP 28 N RANGE 1 W COUNTY RIO ARriba STATE NEW MEXICO





TOPOGRAPHIC MAP

MALLON OIL CO.
JICARILLA 480 #1
2310' FSL & 2000' FWL
SEC. 21, T28N, R1W
RIO ARRIBA COUNTY, NM