

Submit 5 Copies
Appropriate District Office
DISTRICT I
P.O. Box 1980, Hobbs, NM 88240

DISTRICT II
P.O. Drawer DD, Artesia, NM 88210

DISTRICT III
1000 Rio Brazos Rd., Aztec, NM 87410

State of New Mexico
Energy, Minerals and Natural Resources Department

OIL CONSERVATION DIVISION
P.O. Box 2088
Santa Fe, New Mexico 87504-2088

Form C-104
Revised 2-21-94
Instruction on back
Submit to Appropriate District Office
5 Copies

I. REQUEST FOR ALLOWABLE AND AUTHORIZATION TO TRANSPORT

1. Operator Name and Address Burlington Resources Oil & Gas Company PO Box 4289 Farmington, New Mexico 87499		OGRID Number 14538	
		New Well	
4. API Number 30-039-25596	5. Pool Name Blanco Mesaverde	6. Pool Code 72319	
7. Property Code 7460	8. Property Name San Juan 28-5 Unit	9. Well Number 35M	

II. 10. Surface Location									
UI or lot no J	Section 19	Township 28N	Range 5W	Lot Idn	Feet from the 1840	North/South South	Feet from the 1840	East/West line East	County Rio Arriba

III. 11. Bottom Hole Location									
UI or lot no	Section	Township	Range	Lot Idn	Feet from the	North/South	Feet from the	East/West line	County
12. Ise Code F	13. Producing Method Code Flowing	14. Gas Connection Date	15. C-129 Permit Number	16. C-129 Effective Date	17. C-129 Expiration date				


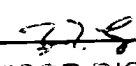
III. Oil and Gas Transporters				
13. Transporter OGRID 9018	19. Transporter Name and Address Giant Refining	20. POD 2818789	21. O/G O	22. POD ULSTR Location and Description
25244	Williams Field Services	2818790	G	

RECEIVED
JAN 31 1997

IV. Produced Water		24. POD ULSTR Location and Description
23. POD 2818791	OIL CON. DIV. DIST. 3	

V. Well Completion Data				
25. Spud Date 10/22/96	26. Ready Date 1/9/97	27. TD 8078	28. PBTD	29. Perforations 4978-5794
30. Hole Size 12 1/4	31. Casing & Tubing Size 9 5/8	32. Depth Set 241	33. Sacks Cement 211 cu.ft.	
8 3/4	7	3586	942 cu.ft.	
6 1/4	4 1/2	8065	968 cu.ft.	
	2 3/8	7782		

VI. Well Test Data				
34. Date New Oil	36. Test Date 1/9/97	37. Test Leng	38. Tbg. Pressure	39. Csg. Pressure SI 810
40. Choke Size	41. Oil	42. Water	43. Gas 1234	44. AOF
				45. Test Method Flowing

46. I hereby certify that the rules and regulations of the Oil Conservation Division have been complied with and that the information given above is true and complete to the best of my knowledge and belief.		OIL CONSERVATION DIVISION	
Signature 		Approved by: 	
Printed Name Peggy Bradfield		Title: SUPERVISOR DISTRICT #3	
Regulatory Administrator		Approval Date: MAR - 2 1997	
1/30/97		Telephone No. (505) 326-9700	

47. If this is a change of operator fill in the OGRID number and name of the previous operator			
Previous Operator Signature	Printed Name	Title	Date

Submit 5 Copies
Appropriate District Office
DISTRICT I
P.O. Box 1980, Hobbs, NM 88240

State of New Mexico
Energy, Minerals and Natural Resources Department

Form C-104
Revised 2-21-94
Instruction on back
Submit to Appropriate District Office
5 Copies

DISTRICT II
P.O. Drawer DD, Artesia, NM 88210

OIL CONSERVATION DIVISION
P.O. Box 2088
Santa Fe, New Mexico 87504-2088

DISTRICT III
1000 Rio Brazos Rd., Aztec, NM 87410

I. REQUEST FOR ALLOWABLE AND AUTHORIZATION TO TRANSPORT

1. Operator Name and Address Burlington Resources Oil & Gas Company PO Box 4289 Farmington, New Mexico 87499		OGRID Number 14538	
		New Well	
4. API Number 30-039-25596	5. Pool Name Basin Dakota	6. Pool Code 71599	
7. Property Code 7460	8. Property Name San Juan 28-5 Unit	9. Well Number 35M	

II. 10. Surface Location									
UI or lot no J	Section 19	Township 28N	Range 5W	Lot Idn	Feet from the 1840	North/South South	Feet from the 1840	East/West line East	County Rio Arriba

III. 11. Bottom Hole Location									
UI or lot no	Section	Township	Range	Lot Idn	Feet from the	North/South	Feet from the	East/West line	County
12. Ise Code F	13. Producing Method Code Flowing	14. Gas Connection Date	15. C-129 Permit Number	16. C-129 Effective Date	17. C-129 Expiration date				

III. Oil and Gas Transporters				
13. Transporter OGRID 9018	19. Transporter Name and Address Giant Refining	20. POD 2818789	21. O/G O	22. POD ULSTR Location and Description
25244	Williams Field Services	2818790	G	


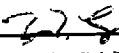
RECEIVED
JAN 31 1997

IV. Produced Water		24. POD ULSTR Location and Description
23. POD 2818791		

OIL CON. DIV.
DIST. 3

V. Well Completion Data				
25. Spud Date 10/22/96	26. Ready Date 1/9/97	27. TD 8078	28. PBTD	29. Perforations 7593-7876
30. Hole Size 12 1/4	31. Casing & Tubing Size 9 5/8	32. Depth Set 241	33. Sacks Cement 211 cu.ft.	
8 3/4	7	3586	942 cu.ft.	
6 1/4	4 1/2	8065	968 cu.ft.	
	2 3/8	7782		

VI. Well Test Data					
34. Date New Oil		36. Test Date 1/9/97	37. Test Leng	38. Tbg. Pressure	39. Csg. Pressure SI 810
40. Choke Size	41. Oil	42. Water	43. Gas 468	44. AOF	45. Test Method Flowing

46. I hereby certify that the rules and regulations of the Oil Conservation Division have been complied with and that the information given above is true and complete to the best of my knowledge and belief.		OIL CONSERVATION DIVISION	
Signature 		Approved by: 	
Printed Name Peggy Bradfield		Title: SUPERVISOR DISTRICT 4C	
Regulatory Administrator		Approval Date: MAR - 3 1997	
1/30/97		Telephone No. (505) 326-9700	

47. If this is a change of operator fill in the OGRID number and name of the previous operator			
Previous Operator Signature	Printed Name	Title	Date