

District I
1625 N. French Dr., Hobbs, NM 88240
District II
1301 W. Grand Avenue, Artesia, NM 88210
District III
1000 Rio Brazos Rd., Aztec, NM 87410
District IV
1220 S. St. Francis Dr., Santa Fe, NM 87505

State of New Mexico
Energy, Minerals & Natural Resources

Form C-104
Reformatted July 20, 2001

Oil Conservation Division
1220 South St. Francis Dr.
Santa Fe, NM 87505

Submit to Appropriate District Office
5 Copies

☐ AMENDED REPORT

I. REQUEST FOR ALLOWABLE AND AUTHORIZATION TO TRANSPORT

¹ Operator name and Address Burlington Resources Oil & Gas Company LP PO Box 4289 Farmington, New Mexico 87499		² OGRID Number 14538	
		³ Reason for Filing Code/ Effective Date New Well	
⁴ API Number 30-039-26642	⁵ Pool Name Blanco Mesaverde		⁶ Pool Code 72319
⁷ Property Code 7460	⁸ Property Name San Juan 28-5 Unit		⁹ Well Number 62M


II. ¹⁰ Surface Location

Ul or lot no. E	Section 31	Township 28N	Range 5W	Lot.Idn	Feet from the 1935'	North/South Line North	Feet from the 660'	East/West line West	County Rio Arriba
--------------------	---------------	-----------------	-------------	---------	------------------------	---------------------------	-----------------------	------------------------	----------------------

¹¹ Bottom Hole Location

UL or lot no.	Section	Township	Range	Lot Idn	Feet from the	North/South line	Feet from the	East/West line	County
¹² Lse Code F	¹³ Producing Method Code Flowing	¹⁴ Gas Connection Date	¹⁵ C-129 Permit Number	¹⁶ C-129 Effective Date	¹⁷ C-129 Expiration Date				

III. Oil and Gas Transporters

¹⁸ Transporter OGRID	¹⁹ Transporter Name and Address	²⁰ POD	²¹ O/G	²² POD ULSTR Location and Description
9018	Giant Industries	2832019	O	
25244	Williams Field Services	2832020	G	

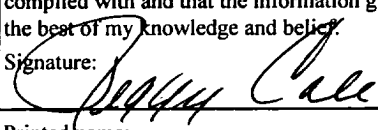


IV. Produced Water

²³ POD 2832021	²⁴ POD ULSTR Location and Description
------------------------------	--

V. Well Completion Data

²⁵ Spud Date 1-5-02	²⁶ Ready Date 5-15-02	²⁷ TD 7763'	²⁸ PBTD 7760'	²⁹ Perforations 4141-5825'	³⁰ DHC, MC DHC
³¹ Hole Size	³² Casing & Tubing Size	³³ Depth Set	³⁴ Sacks Cement		
12 1/4"	9 5/8"	230'	189 cu.ft.		
8 3/4"	7"	3524'	1196 cu.ft.		
6 1/4"	4 1/2"	2019-7762'	624 cu.ft.		
	2 3/8"	7602'			

VI. Well Test Data

³⁵ Date New Oil	³⁶ Gas Delivery Date	³⁷ Test Date 5-10-02	³⁸ Test Length 1 hour	³⁹ Tbg. Pressure SI 490	⁴⁰ Csg. Pressure SI 500
⁴¹ Choke Size 2"	⁴² Oil	⁴³ Water	⁴⁴ Gas 2224	⁴⁵ AOF	⁴⁶ Test Method Flowing
⁴⁷ I hereby certify that the rules of the Oil Conservation Division have been complied with and that the information given above is true and complete to the best of my knowledge and belief. Signature: 			OIL CONSERVATION DIVISION		
Printed name: Peggy Cole			Approved by: 		
Title: Regulatory Supervisor (MVIM - 8)			Title: 		
Date: 5-17-02			Approval Date: MAY 20 2002		
Phone: (505) 326-9700					