

District I  
1625 N. French Dr., Hobbs, NM 88240

District II  
811 South First, Artesia, NM 88210

District III  
1000 Rio Brazos Rd., Aztec, NM 87410

District IV  
2040 South Pacheco, Santa Fe, NM 87505

State of New Mexico  
Energy, Minerals & Natural Resources

OIL CONSERVATION DIVISION  
2040 South Pacheco  
Santa Fe, NM 87505

Form C-104  
Revised July 28, 2000

Submit to Appropriate District Office  
5 Copies

☐ AMENDED REPORT

**I. REQUEST FOR ALLOWABLE AND AUTHORIZATION TO TRANSPORT**

<sup>1</sup> Operator name and Address Conoco Inc. P. O. Box 2197, WL 3046 Houston, TX 77252		<sup>2</sup> OGRID Number 005073
		<sup>3</sup> Reason for Filing Code/ Effective Date NW
<sup>4</sup> API Number 30-039-26718	<sup>5</sup> Pool Name Basin Dakota	<sup>6</sup> Pool Code 71599
<sup>7</sup> Property Code 016608	<sup>8</sup> Property Name San Juan 28-7 Unit	<sup>9</sup> Well Number 199M


**II. <sup>10</sup> Surface Location**

UL or lot no. E	Section 19	Township 28N	Range 7W	Lot.Idn	Feet from the 1755	North/South Line North	Feet from the 660	East/West line West	County Rio Arriba
--------------------	---------------	-----------------	-------------	---------	-----------------------	---------------------------	----------------------	------------------------	----------------------

**<sup>11</sup> Bottom Hole Location**

UL or lot no.	Section	Township	Range	Lot. Idn	Feet from the	North/South line	Feet from the	East/West line	County
<sup>12</sup> Lse Code Federal	<sup>13</sup> Producing Method Flowing	<sup>14</sup> Gas Connection Date 10/07/2002	<sup>15</sup> C-129 Permit Number	<sup>16</sup> C-129 Effective Date	<sup>17</sup> C-129 Expiration Date				

**III. Oil and Gas Transporters**

<sup>18</sup> Transporter OGRID	<sup>19</sup> Transporter Name and Address	<sup>20</sup> POD	<sup>21</sup> O/G	<sup>22</sup> POD ULSTR Location and Description
009018	Giant Refinery Bloomfield, NM	2833145	O	
151618	EPFS Bloomfield, NM	2833146	G	

**IV. Produced Water**

<sup>23</sup> POD 2833147	<sup>24</sup> POD ULSTR Location and Description
---------------------------	--

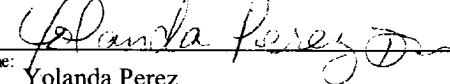
**V. Well Completion Data**

<sup>25</sup> Spud Date 08/15/2002	<sup>26</sup> Ready Date 09/27/2002	<sup>27</sup> TD 7829'	<sup>28</sup> PBDT 7823'	<sup>29</sup> Perforations 7590-7778'	<sup>30</sup> DHC, MC DHC 363AZ
<sup>31</sup> Hole Size	<sup>32</sup> Casing & Tubing Size	<sup>33</sup> Depth Set	<sup>34</sup> Sacks Cement		
12-1/4"	9-5/8"	242'	120 sxs		
8-3/4"	7"	3657'	510 sxs		
6-1/4"	4-1/2"	7826'	470 sxs		
	2-3/8"	7734'			



**VI. Well Test Data**

<sup>35</sup> Date New Oil	<sup>36</sup> Gas Delivery Date	<sup>37</sup> Test Date	<sup>38</sup> Test Length	<sup>39</sup> Tbg. Pressure	<sup>40</sup> Csg. Pressure
	10/07/2002	09/26/2002	24 hrs.	340#	700#
<sup>41</sup> Choke Size	<sup>42</sup> Oil	<sup>43</sup> Water	<sup>44</sup> Gas	<sup>45</sup> AOF	<sup>46</sup> Test Method
1/2"	0	25 bbls	396 MCFPD		

I hereby certify that the rules of the Oil Conservation Division have been complied with and that the information given above is true and complete to the best of my knowledge and belief.

Signature:   
Printed name: Yolanda Perez  
Title: Sr. Regulatory Analyst  
Date: \_\_\_\_\_ Phone: (832)486-2329

**OIL CONSERVATION DIVISION**

Approved by:   
Title:   
Approval Date: OCT 21 2002