

Submit 3 Copies to Appropriate District Office
District I
1625 N. French Dr., Hobbs, NM 87240
District II
811 South First, Artesia, NM 87210
District III
1000 Rio Brazos Rd., Aztec, NM 87410
District IV
2040 South Pacheco, Santa Fe, NM 87505

State of New Mexico
Energy, Minerals and Natural Resources

OIL CONSERVATION DIVISION
2040 South Pacheco
Santa Fe, NM 87505

Form C-103
Revised March 25, 1999

SUNDRY NOTICES AND REPORTS ON WELLS (DO NOT USE THIS FORM FOR PROPOSALS TO DRILL OR TO DEEPEN OR PLUG BACK TO A DIFFERENT RESERVOIR. USE "APPLICATION FOR PERMIT" (FORM C-101) FOR SUCH PROPOSALS.)		WELL API NO. 30-039-26958
1. Type of Well: Oil Well <input type="checkbox"/> Gas Well <input checked="" type="checkbox"/> Other		5. Indicate Type of Lease STATE <input type="checkbox"/> FEE <input type="checkbox"/>
2. Name of Operator CONOCO, INC.		6. State Oil & Gas Lease No.
3. Address of Operator P.O. BOX 2197 DU 3084 HOUSTON TX 77252		7. Lease Name or Unit Agreement Name San Juan 28-7 Unit
4. Well Location Unit Letter F 2295 feet from the north line and 2320 feet from the west line Section 20 Township 28n Range 7w NMPM County Rio Arriba		8. Well No. 219F
10. Elevation (Show whether DR, RKB, RT, GR, etc.) 6229 GL.		9. Pool name or Wildcat Blanco MV / Basin DK

11. Check Appropriate Box to Indicate Nature of Notice, Report or Other Data

NOTICE OF INTENTION TO:
PERFORM REMEDIAL WORK ☐ PLUG AND ABANDON ☐
TEMPORARILY ABANDON ☐ CHANGE PLANS ☐
PULL OR ALTER CASING ☐ MULTIPLE COMPLETION ☐
OTHER: DHC ☒

SUBSEQUENT REPORT OF:
REMEDIAL WORK ☐ ALTERING CASING ☐
COMMENCE DRILLING OPNS. ☐ PLUG AND ABANDONMENT ☐
CASING TEST AND CEMENT JOBS ☐
OTHER: ☐

12. Describe proposed or completed operations. (Clearly state all pertinent details, and give pertinent dates, including estimated date of starting and proposed work). SEE RULE 1103. For Multiple Completions: Attach diagram of proposed completion or recompletion.

In reference to Order #R-11363 Conoco proposes to downhole commingle in the Blanco Mesaverde and Basin Dakota pools.

Proposed perforations are:
Blanco Mesaverde 4457' - 5267'
Basin Dakota 7082' - 7362'

Allocation will be by test.

Commingling in this well will not reduce the value of the remaining production.

BLM has been notified of our intent.

In reference to Order #R-10476-B interest owners were not notified.

I hereby certify that the information above is true and complete to the best of my knowledge and belief.

SIGNATURE Deborah Marberry TITLE REGULATORY ANALYST DATE 05/02/2002

Type or print name DEBORAH MARBERRY

Telephone No. (281)293-1005

(This space for State use)

APPROVED BY Deputy Oil & Gas TITLE DEPUTY OIL & GAS DATE MAY - 6 2002

Conditions of approval, if any:

District I
1625 N. French Dr., Hobbs, NM 88240
District II
811 South First, Artesia, NM 88210
District III
1000 Rio Brazos Rd., Aztec, NM 87410
District IV
2040 South Pacheco, Santa Fe, NM 87505

State of New Mexico
Energy, Minerals & Natural Resources Department

Form C-102
Revised August 15, 2000

OIL CONSERVATION DIVISION
2040 South Pacheco
Santa Fe, NM 87505

Submit to: Appropriate District Office
State Lease - 4 Copies
Fee Lease - 3 Copies

☐ AMENDED REPORT

WELL LOCATION AND ACREAGE DEDICATION PLAT

1 API Number 30-039-26958		2 Pool Code 71599		3 Pool Name Basin Dakota	
4 Property Code 016608		5 Property Name San Juan 28-7 Unit			6 Well Number 219 F
7 OGRID No. 005073		8 Operator Name CONOCO, INC.			9 Elevation 6229 GL

10 Surface Location

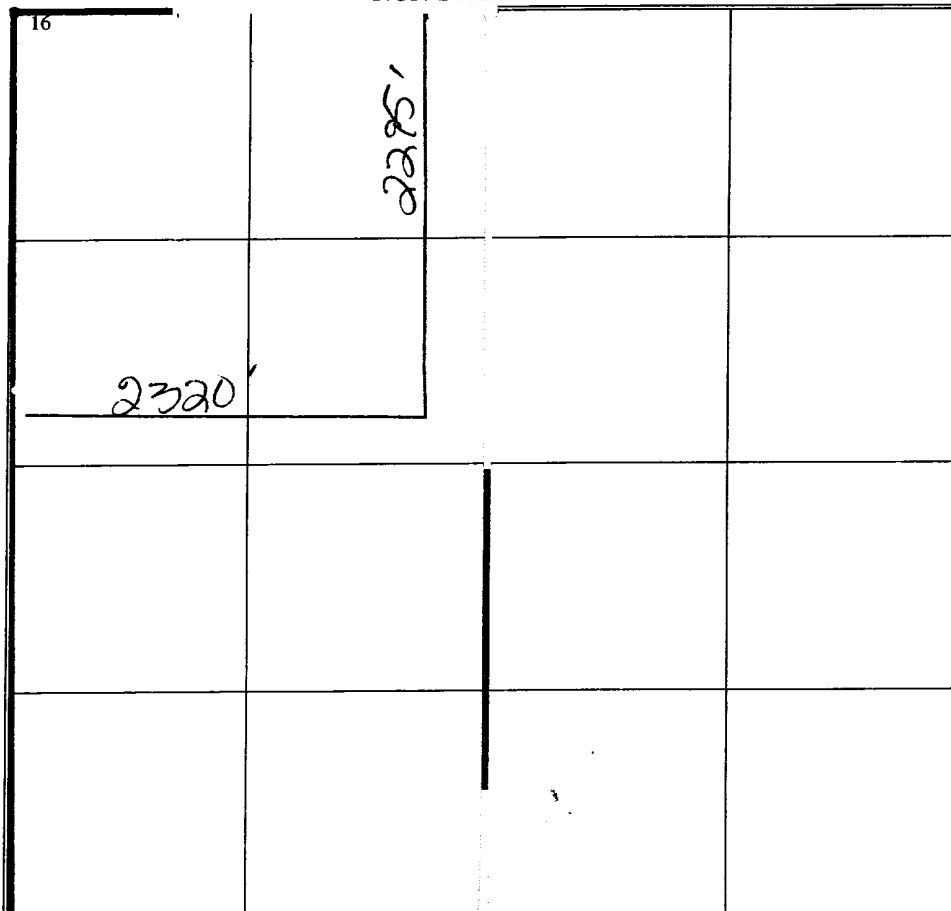

UL or lot no.	Section	Township	Range	Lot Idn	Feet from the	North/South line	Feet from the	East/West line	County
F	20	28n	7w		2295	north	2320	west	Rio Arriba

11 Bottom Hole Location If Different From Surface

UL or lot no.	Section	Township	Range	Lot Idn	Feet from the	North/South line	Feet from the	East/West line	County

12 Dedicated Acres 320 W2	13 Joint or Infill I	14 Consolidation Code U	15 Order No.
------------------------------	-------------------------	----------------------------	--------------

NO ALLOWABLE WILL BE ASSIGNED TO THIS COMPLETION UNTIL ALL INTERESTS HAVE BEEN CONSOLIDATED OR A NON-STANDARD UNIT HAS BEEN APPROVED BY THE DIVISION

16 	17 OPERATOR CERTIFICATION <i>I hereby certify that the information contained herein is true and complete to the best of my knowledge and belief.</i>  DEBORAH MARBERRY Printed Name REGULATORY ANALYST Title 05/02/2002 Date	
	18 SURVEYOR CERTIFICATION <i>I hereby certify that the well location shown on this plat was plotted from field notes of actual surveys made by me or under my supervision, and that the same is true and correct to the best of my belief.</i> Date of Survey Signature and Seal of Professional Surveyor: Certificate Number	

District I
1625 N. French Dr., Hobbs, NM 88240

District II
811 South First, Artesia, NM 88210

District III
1000 Rio Brazos Rd., Aztec, NM 87410

District IV
2040 South Pacheco, Santa Fe, NM 87505

State of New Mexico
Energy, Minerals & Natural Resources Department

Form C-102
Revised August 15, 2000

OIL CONSERVATION DIVISION
2040 South Pacheco
Santa Fe, NM 87505

Submit to Appropriate District Office
State Lease - 4 Copies
Fee Lease - 3 Copies

☐ AMENDED REPORT

WELL LOCATION AND ACREAGE DEDICATION PLAT

¹ API Number 30-039-26958	² Pool Code 72319	³ Pool Name Blanco Mesaverde
⁴ Property Code 016608	⁵ Property Name San Juan 28-7 Unit	⁶ Well Number 219F
⁷ OGRID No. 005073	⁸ Operator Name CONOCO, INC.	⁹ Elevation 6229 GL

¹⁰ Surface Location

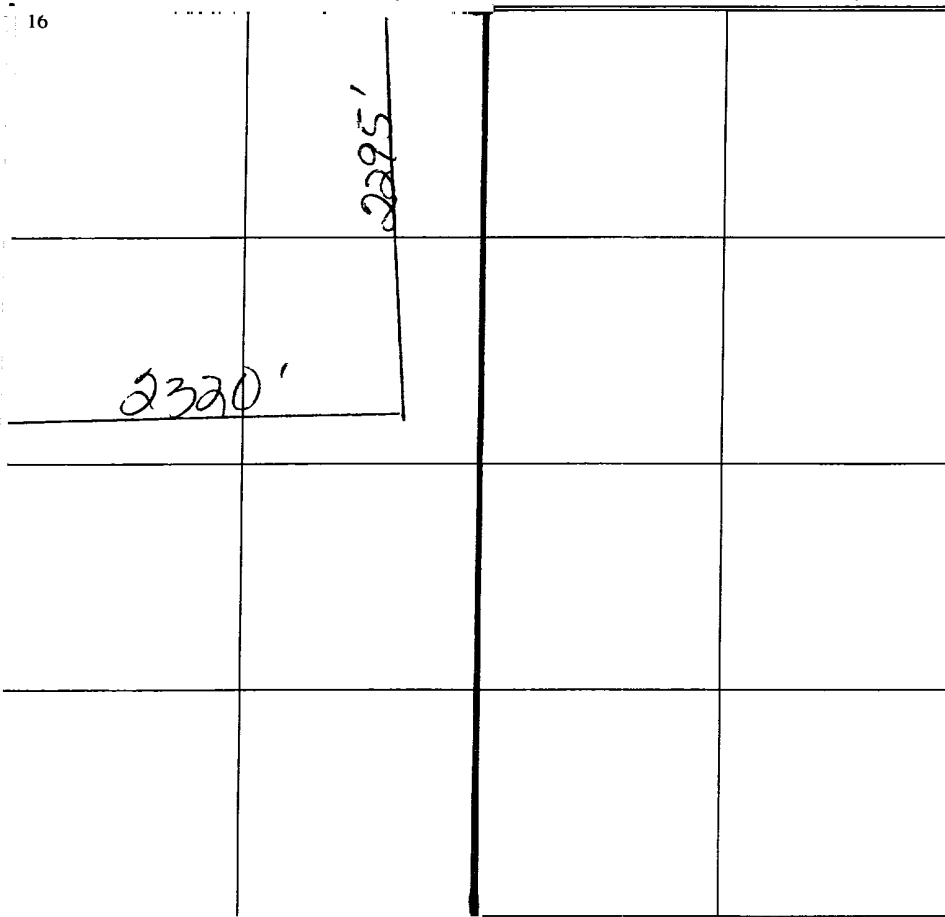

UL or lot no.	Section	Township	Range	Lot Idn	Feet from the	North/South line	Feet from the	East/West line	County
F	20	28n	7w		2295	north	2320	west	Rio Arriba

¹¹ Bottom Hole Location If Different From Surface

UL or lot no.	Section	Township	Range	Lot Idn	Feet from the	North/South line	Feet from the	East/West line	County

¹² Dedicated Acres 320 W2	¹³ Joint or Infill I	¹⁴ Consolidation Code U	¹⁵ Order No.
---	------------------------------------	---------------------------------------	-------------------------

NO ALLOWABLE WILL BE ASSIGNED TO THIS COMPLETION UNTIL ALL INTERESTS HAVE BEEN CONSOLIDATED OR A NON-STANDARD UNIT HAS BEEN APPROVED BY THE DIVISION

16		¹⁷ OPERATOR CERTIFICATION <i>I hereby certify that the information contained herein is true and complete to the best of my knowledge and belief.</i>  Signature DEBORAH MARBERRY Printed Name REGULATORY ANALYST Title 05/02/2002 Date
		¹⁸ SURVEYOR CERTIFICATION <i>I hereby certify that the well location shown on this plat was plotted from field notes of actual surveys made by me or under my supervision, and that the same is true and correct to the best of my belief.</i> Date of Survey Signature and Seal of Professional Surveyor: Certificate Number