

Submit 3 Copies To Appropriate District Office

District I

1625 N. French Dr., Hobbs, NM 87240

District II

811 South First, Artesia, NM 87210

District III

1000 Rio Brazos Rd., Aztec, NM 87410

District IV

2040 South Pacheco, Santa Fe, NM 87505

State of New Mexico
Energy, Minerals and Natural Resources

OIL CONSERVATION DIVISION
2040 South Pacheco
Santa Fe, NM 87505

Form C-103
Revised March 25, 1999

WELL API NO.

30-039-26975

5. Indicate Type of Lease

STATE ☐ FEE ☐

6. State Oil & Gas Lease No.

7. Lease Name or Unit Agreement Name
SAN JUAN 28-7 UNIT

8. Well No. 195f

9. Pool name or Wildcat
BLANCO MESAVERDE / BASIN DAKOTA

SUNDRY NOTICES AND REPORTS ON WELLS

(DO NOT USE THIS FORM FOR PROPOSALS TO DRILL OR TO DEEPEN OR PLUG BACK TO A DIFFERENT RESERVOIR. USE "APPLICATION FOR PERMIT" (FORM C-101) FOR SUCH PROPOSALS.)

1. Type of Well:

Oil Well ☐ Gas Well ☒ Other

2. Name of Operator CONOCO, INC.

3. Address of Operator P.O. BOX 2197 WL3 3044HOUSTONTX77252

4. Well Location

Unit Letter I : 2610 feet from the SOUTH line and 335 feet from the EAST line

Section 16 Township 28N Range 7W NMPM County RIO ARRIBA

10. Elevation (Show whether DR, RKB, RT, GR, etc.)
6094'

11. Check Appropriate Box to Indicate Nature of Notice, Report or Other Data

NOTICE OF INTENTION TO:

PERFORM REMEDIAL WORK ☐ PLUG AND ABANDON ☐

TEMPORARILY ABANDON ☐ CHANGE PLANS ☐

PULL OR ALTER CASING ☐ MULTIPLE COMPLETION ☐

OTHER: DHC ☒

SUBSEQUENT REPORT OF:

REMEDIAL WORK ☐ ALTERING CASING ☐

COMMENCE DRILLING OPNS. ☐ PLUG AND ☐

CASING TEST AND CEMENT JOBS ☐ ABANDONMENT

OTHER: ☐

12. Describe proposed or completed operations. (Clearly state all pertinent details, and give pertinent dates, including estimated date of starting and proposed work). SEE RULE 1103. For Multiple Completions: Attach diagram of proposed completion or recompletion.

In reference to Order #R-11363 Conoco proposes to downhole commingle in the Blanco Mesaverde and Basin Dakota

Perforations are:

Basin Dakota 7027 - 7287


Blanco Mesaverde 4417 - 5232

Allocation will be by test.

Commingle in this well will not reduce the value of the remaining production.

BLM has been notified of our intent.

In reference to Order #R-10476-B interest owners were not notified.



I hereby certify that the information above is true and complete to the best of my knowledge and belief.

SIGNATURE Deborah Marberry TITLE REGULATORY ANALYST DATE 08/21/2002

Type or print name DEBORAH MARBERRY

Telephone No. (832)486-2326

(This space for State use)

DEPUTY Oil & Gas Division

APPROVED BY [Signature] TITLE DEPUTY DATE SEP 20 2002

Conditions of approval, if any:

District I
1625 N. French Dr., Hobbs, NM 88240
District II
811 South First, Artesia, NM 88210
District III
1000 Rio Brazos Rd., Aztec, NM 87410
District IV
2040 South Pacheco, Santa Fe, NM 87505

State of New Mexico
Energy, Minerals & Natural Resources Department

Form C-102
Revised August 15, 2000

OIL CONSERVATION DIVISION
2040 South Pacheco
Santa Fe, NM 87505

Submit to Appropriate District Office
State Lease - 4 Copies
Fee Lease - 3 Copies

☐ AMENDED REPORT

WELL LOCATION AND ACREAGE DEDICATION PLAT

¹ API Number 30-039-26975		² Pool Code 71599		³ Pool Name BASIN DAKOTA	
⁴ Property Code 016608		⁵ Property Name SAN JUAN 28-7 UNIT			⁶ Well Number 195
⁷ OGRID No. 005073		⁸ Operator Name CONOCO, INC.			⁹ Elevation 6094'

¹⁰ Surface Location

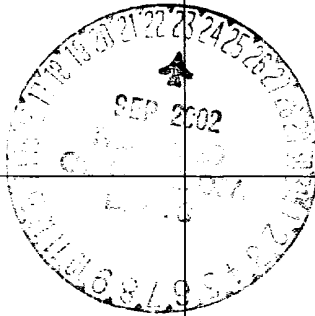

UL or lot no.	Section	Township	Range	Lot Idn	Feet from the	North/South line	Feet from the	East/West line	County
I	16	28N	7W		2610	SOUTH	335	EAST	RIO ARRIBA

¹¹ Bottom Hole Location If Different From Surface

UL or lot no.	Section	Township	Range	Lot Idn	Feet from the	North/South line	Feet from the	East/West line	County

¹² Dedicated Acres 320 E/2	¹³ Joint or Infill I	¹⁴ Consolidation Code U	¹⁵ Order No.
--	------------------------------------	---------------------------------------	-------------------------

NO ALLOWABLE WILL BE ASSIGNED TO THIS COMPLETION UNTIL ALL INTERESTS HAVE BEEN CONSOLIDATED OR A
NON-STANDARD UNIT HAS BEEN APPROVED BY THE DIVISION

16		¹⁷ OPERATOR CERTIFICATION <i>I hereby certify that the information contained herein is true and complete to the best of my knowledge and belief.</i>  Signature DEBORAH MARBERRY Printed Name REGULATORY ANALYST Title 08/21/2002 Date	
		¹⁸ SURVEYOR CERTIFICATION <i>I hereby certify that the well location shown on this plat was plotted from field notes of actual surveys made by me or under my supervision, and that the same is true and correct to the best of my belief.</i> Date of Survey Signature and Seal of Professional Surveyor: Certificate Number	

District I
1625 N. French Dr., Hobbs, NM 88240
District II
811 South First, Artesia, NM 88210
District III
1000 Rio Brazos Rd., Aztec, NM 87410
District IV
2040 South Pacheco, Santa Fe, NM 87505

State of New Mexico
Energy, Minerals & Natural Resources Department

Form C-102
Revised August 15, 2000

OIL CONSERVATION DIVISION
2040 South Pacheco
Santa Fe, NM 87505

Submit to Appropriate District Office
State Lease - 4 Copies
Fee Lease - 3 Copies

☐ AMENDED REPORT

WELL LOCATION AND ACREAGE DEDICATION PLAT

1 API Number 30-039-26975		2 Pool Code 72319		3 Pool Name BLANCO MESAVERDE		
4 Property Code 016608		5 Property Name SAN JUAN 28-7 UNIT			6 Well Number 195	
7 OGRID No. 005073		8 Operator Name CONOCO, INC.			9 Elevation 6094'	

10 Surface Location

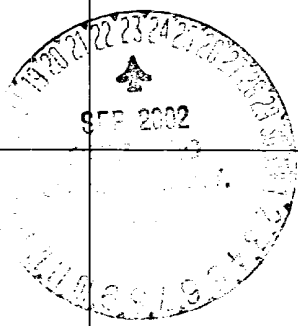

UL or lot no. I	Section 16	Township 28N	Range 7W	Lot Idn	Feet from the 2610	North/South line SOUTH	Feet from the 335	East/West line EAST	County RIO ARRIBA
--------------------	---------------	-----------------	-------------	---------	-----------------------	---------------------------	----------------------	------------------------	----------------------

11 Bottom Hole Location If Different From Surface

UL or lot no.	Section	Township	Range	Lot Idn	Feet from the	North/South line	Feet from the	East/West line	County
---------------	---------	----------	-------	---------	---------------	------------------	---------------	----------------	--------

12 Dedicated Acres 320 E/2	13 Joint or Infill I	14 Consolidation Code U	15 Order No.
-------------------------------	-------------------------	----------------------------	--------------

NO ALLOWABLE WILL BE ASSIGNED TO THIS COMPLETION UNTIL ALL INTERESTS HAVE BEEN CONSOLIDATED OR A
NON-STANDARD UNIT HAS BEEN APPROVED BY THE DIVISION

	16			17 OPERATOR CERTIFICATION I hereby certify that the information contained herein is true and complete to the best of my knowledge and belief.  Signature DEBORAH MARBERRY Printed Name REGULATORY ANALYST Title 08/21/2002 Date	
				18 SURVEYOR CERTIFICATION I hereby certify that the well location shown on this plat was plotted from field notes of actual surveys made by me or under my supervision, and that the same is true and correct to the best of my belief. Date of Survey Signature and Seal of Professional Surveyor:	
				Certificate Number	