

OIL CONSERVATION COMMISSION
3 DISTRICT

OIL CONSERVATION COMMISSION
BOX 871
SANTA FE, NEW MEXICO

DATE 12-18-62

Re: Proposed NSP _____

Proposed NWU _____

Proposed NSL _____

Proposed NFO _____

Proposed DC ✓

Gentlemen:

I have examined the application dated 12-17-62

for the Consolidated Oil Gas Inc. Land 1-31 17 31 S-1 R 8
Operator Lease and Well No.

and my recommendations are as follows:

approve

Yours very truly,

Ernest C. ...

NEW MEXICO OIL CONSERVATION COMMISSION

SANTA FE, NEW MEXICO

7-3-58

APPLICATION FOR DUAL COMPLETION

Field Name <u>Ballard PC and Blanco Mesaverde</u>		County <u>San Juan</u>	Date <u>December 17, 1962</u>
Operator <u>Consolidated Oil & Gas, Inc.</u>		Lease <u>Linda</u>	Well No. <u>1-31</u>
Location of Well <u>M</u>	Unit <u>M</u>	Section <u>31</u>	Township <u>27N</u>
		Range <u>8W</u>	

1. Has the New Mexico Oil Conservation Commission heretofore authorized the dual completion of a well in these same pools or in the same zones within one mile of the subject well? YES NO
2. If answer is yes, identify one such instance: Order No. Unknown; Operator, Lease, and Well No.:
El Paso Natural Gas Company, Bolack 9-C

3. The following facts are submitted:

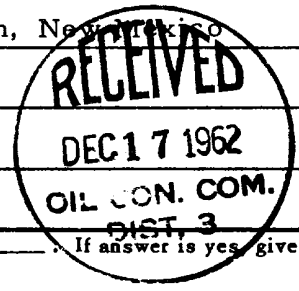
	Upper Zone	Lower Zone
a. Name of reservoir	<u>Pictured Cliffs</u>	<u>Mesaverde</u>
b. Top and Bottom of Pay Section (Perforations)	<u>1938 - 2014</u>	<u>4226 - 4314</u>
c. Type of production (Oil or Gas)	<u>Gas</u>	<u>Gas</u>
d. Method of Production (Flowing or Artificial Lift)	<u>Flow</u>	<u>Flow</u>

4. The following are attached. (Please mark YES or NO)
- a. Diagrammatic Sketch of the Dual Completion, showing all casing strings, including size and setting, top of cement, perforated intervals, tubing strings, including diameters and setting depth, location and type of packers and side door chokes, and such other information as may be pertinent.
 - b. Plat showing the location of all wells on applicant's lease, all offset wells on offset leases, and the names and addresses of operators of all leases offsetting applicant's lease.
 - c. Waivers consenting to such dual completion from each offset operator, or in lieu thereof, evidence that said offset operators have been furnished copies of the application.*
 - d. Electrical log of the well or other acceptable log with tops and bottoms of producing zones and intervals of perforation indicated thereon. (If such log is not available at the time application is filed, it shall be submitted as provided by Rule 112-A.)

5. List all offset operators to the lease on which this well is located together with their correct mailing address.

El Paso Natural Gas Company, P. O. Box 997, Farmington, New Mexico

Southern Union Production Company, P. O. Box 808, Farmington, New Mexico




6. Were all operators listed in Item 5 above notified and furnished a copy of this application? YES NO . If answer is yes, give date of such notification December 17, 1962.

CERTIFICATE: I, the undersigned, state that I am the Chief Engineer of the Consolidated Oil & Gas, Inc. (company), and that I am authorized by said company to make this report; and that this report was prepared under my supervision and direction and that the facts stated therein are true, correct and complete to the best of my knowledge.

W. Williams
Signature

* Should waivers from all offset operators not accompany an application for administrative approval, the New Mexico Oil Conservation Commission will hold the application for a period of twenty (20) days from date of receipt by the Commission's Santa Fe office. If, after said twenty-day period, no protest nor request for hearing is received by the Santa Fe office, the application will then be processed.

NOTE: If the proposed dual completion will result in an unorthodox well location and/or a non-standard proration unit in either or both of the producing zones, then separate application for approval of the same should be filed simultaneously with this application.



Consolidated Oil & Gas, Inc.

Executive Offices

4150 EAST MEXICO AVENUE
DENVER 22, COLORADO
PHONE: 757-5441

December 17, 1962

El Paso Natural Gas Company
P. O. Box 997
Farmington, New Mexico

Southern Union Production Company
P. O. Box 808
Farmington, New Mexico

Gentlemen:

Enclosed is a copy of our Application for Dual Completion for the Linda No. 1-31 located in Unit M, Section 31, Township 27 North, Range 8 West, San Juan County, New Mexico. If as offset operators you have no objection to this dual completion, we will appreciate your so advising the New Mexico Oil & Gas Conservation Commission. A carbon copy of your letter to the Commission directed to the undersigned would also be appreciated.

Thank you for your cooperation in the above matter.

Yours very truly,

CONSOLIDATED OIL & GAS, INC.

W. H. Williams

W. H. Williams, Chief Engineer

pt
Enc.

cc; NMOGCC

Diagrammatic Sketch
to Accompany

Application for Dual Completion
Consolidated Oil & Gas, Inc.
Linda No. 1-31

M-31-27N-8W
San Juan County, New Mexico

12 ³/₄" hole

9 ⁵/₈" csq set @ 224'
Cement circulated to surf.

Calc. top cement = 1217'

1" IS TUBING

1896'

1938

2014

PICTURED CLIFFS ZONE

Cemented thru stage
Collar @ 2087 w/ 95 sax

8 ¹/₄" Hole

TUBING

Calc. top cement - 3736'

Baker Model "D" Packer
Set @ 4158'

2 1/2" EUE landed in pkr

4226

4314

MESA VERDE ZONE

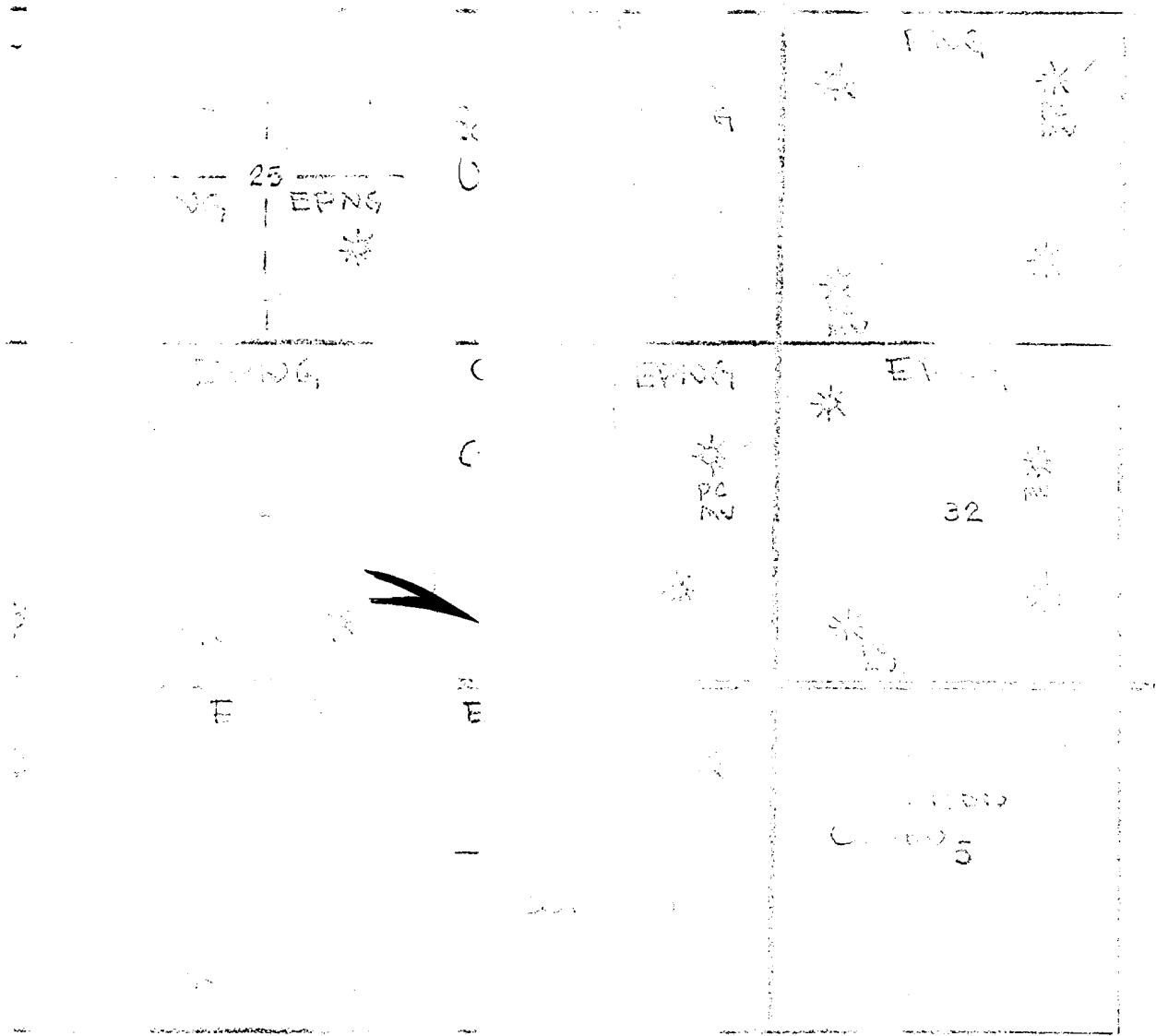
5 ¹/₂" csq set @ 4606'

Cemented thru shoe w/ 95 sax

PBTD = 4572

TD = 4606

ILLEGIBLE



LIBRARY 1 1965
BLANCO VERDE FIELD
BALLARD CLIFFS FIELD
SAN NED-NED