

NEW MEXICO OIL CONSERVATION COMMISSION  
Santa Fe, New Mexico

NOTICE OF INTENTION TO DRILL OR RECOMPLETE

Notice must be given to the District Office of the Oil Conservation Commission and approval obtained before drilling or recompletion begins. If changes in the proposed plan are considered advisable, a copy of this notice showing such changes will be returned to the sender. Submit this notice in QUINTUPLICATE. One copy will be returned following approval. See additional instructions in Rules and Regulations of the Commission.

Farmington, New Mexico

April 9, 1956

(Place)

(Date)

OIL CONSERVATION COMMISSION  
SANTA FE, NEW MEXICO

Gentlemen:

You are hereby notified that it is our intention to commence the (Drilling) (~~RECOMPLETION~~) of a well to be known as

J. GLENN TURNER  
(Company or Operator)

HUERFANTO UNIT  
(Lease)

Well No. 51-36

in N

(Unit)

The well is

located 850 feet from the south line and 1530 feet from the

west

line of Section 36, T. 27N, R. 9W, NMPM.

(GIVE LOCATION FROM SECTION LINE)

Ballard-S. Blawie Pool,

San Juan County

If State Land the Oil and Gas Lease is No. B-11370

If patented land the owner is

Address

We propose to drill well with drilling equipment as follows: Rotary tools to top of Pictured Cliffs; cable tools to drill in

The status of plugging bond is In effect

Drilling Contractor Benson-Montin-Greer Drilling Corp.

We intend to complete this well in the Pictured Cliffs

formation at an approximate depth of 2200 feet.

CASING PROGRAM

We propose to use the following strings of Casing and to cement them as indicated:

Size of Hole	Size of Casing	Weight per Foot	New or Second Hand	Depth	Sacks Cement
<u>12-1/4"</u>	<u>8-5/8"</u>	<u>24#</u>	<u>New</u>	<u>90</u>	<u>70</u>
<u>7-7/8"</u>	<u>5-1/2"</u>	<u>15.5#</u>	<u>New</u>	<u>2100</u>	<u>100</u>

If changes in the above plans become advisable we will notify you immediately.

ADDITIONAL INFORMATION (If recompletion give full details of proposed plan of work.)

**If commercial production is indicated, the producing section will be shot with nitroglycerin and/or sand-oil treated.**

Approved 4-12, 1956  
Except as follows:

Sincerely yours,

J. GLENN TURNER  
(Company or Operator)

By [Signature]

Position Agent


Send Communications regarding well to

Name C. Beason Neal

Address Box 728, Farmington, New Mexico

OIL CONSERVATION COMMISSION

By [Signature]  
Title Oil and Gas Inspector Dist. #3.



NEW MEXICO  
OIL CONSERVATION COMMISSION

Form C-128

Well Location and/or Gas Proration Plat

Date 22 FEBRUARY 1956

Operator J. GLENN TURNER Lease HUERFANITO UNIT


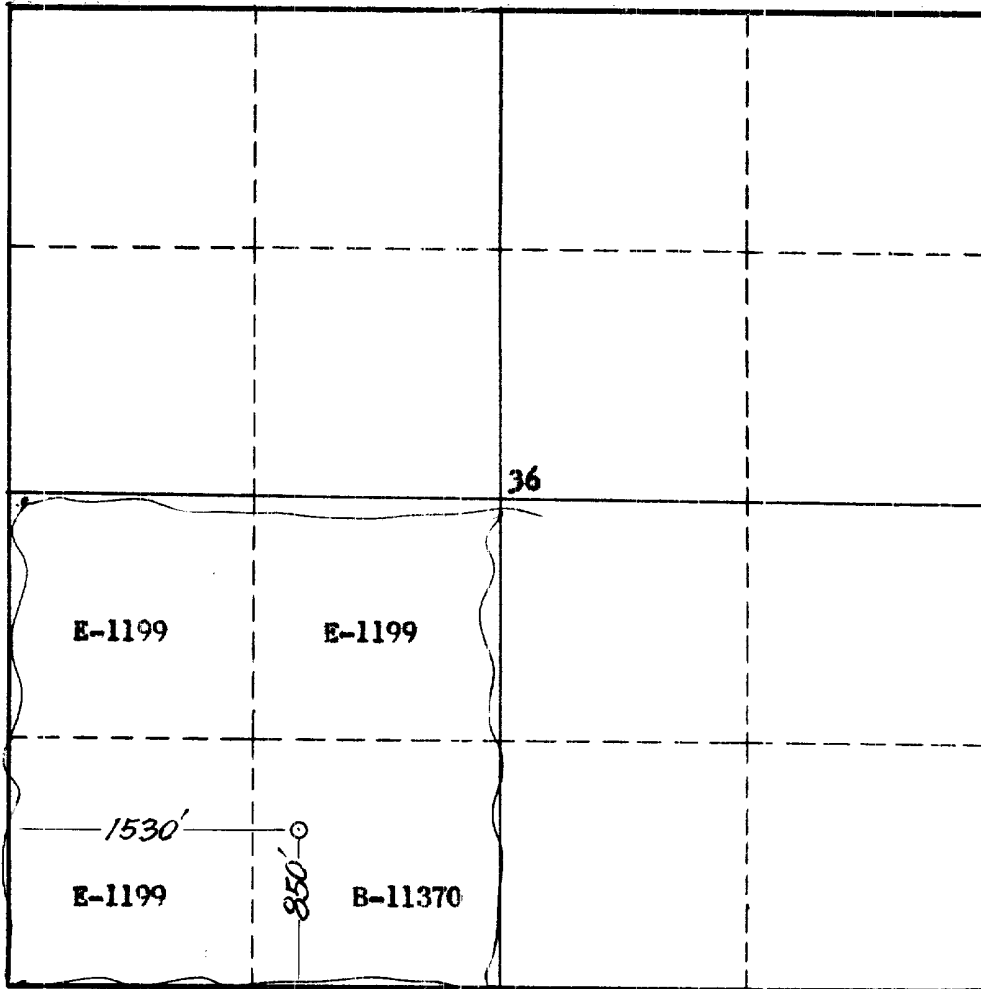
Well No. 51 - 36 Section 36 Township 27 NORTH Range 9 WEST. NMPM

Located 850 Feet From the SOUTH Line, 1530 Feet From the WEST Line,

SAN JUAN County, New Mexico. G. L. Elevation 6220.0 UNGRADED.

Name of Producing Formation PICTURED CLIFFS Pool S. Blanco P.C. BALLARD Dedicated Acreage 160

(Note: All distances must be from outer boundaries of Section)



1. Is this Well a Dual Comp. ? Yes \_\_\_ No x .
2. If the answer to Question 1 is yes, are there any other dually completed wells within the dedicated acreage ? Yes \_\_\_ No \_\_\_ .

This is to certify that the above plat was prepared from field notes of actual surveys made by me or under my supervision and that the same are true and correct to the best of my knowledge and belief.

Name James P. Leese  
Position Agent  
Representing J. Glenn Turner  
Address \_\_\_\_\_

Date Surveyed 21 FEBRUARY 1956  
James P. Leese  
Registered Professional Engineer and/or  
Land Surveyor James P. Leese  
N. Mex. Reg. No. 1463