



IN REPLY REFER TO:

UNITED STATES
DEPARTMENT OF THE INTERIOR
GEOLOGICAL SURVEY
P. O. Box 965
Farmington, New Mexico

August 16, 1955

J. Glenn Turner
Box 728
Farmington, New Mexico

Re: Santa Fe 078135
I. Sec. 943

Gentlemen:

Receipt is acknowledged of your "Notice of Intention to Drill" dated August 16, 1955 covering your well No. 28-34 Huerfano Unit in SE $\frac{1}{4}$ sec. 34, T. 27 N., R. 9 W., N. M. P. M., San Juan County, New Mexico, So. Blanco Pictured Cliffs pool. *off*

Your proposed work is hereby approved subject to compliance with the provisions of the "Oil and Gas Operating Regulations" revised May 25, 1942, a copy of which will be sent to you on request, and subject to the following conditions:


1. Drilling operations so authorized are subject to the attached sheet for general conditions of approval.
2. Furnish copies of all logs.

Very truly yours,

(Orig. Sgd.) J. W. Long

Jerry W. Long
Acting District Engineer

JWL:ag




UNITED STATES
DEPARTMENT OF THE INTERIOR
GEOLOGICAL SURVEY




May 1902

May 1902

Information is
being furnished to
the Bureau of
Geological Survey
for the purpose of
determining the
value of the
land.



May 1902



(SUBMIT IN TRIPLICATE)

UNITED STATES
DEPARTMENT OF THE INTERIOR
GEOLOGICAL SURVEY

Land Office **San Juan**
Lease No. **076135**
Unit **SE 1/4**

Unit & Sec. #943

SUNDRY NOTICES AND REPORTS ON WELLS

NOTICE OF INTENTION TO DRILL.....	<input checked="" type="checkbox"/>	SUBSEQUENT REPORT OF WATER SHUT-OFF.....	
NOTICE OF INTENTION TO CHANGE PLANS.....		SUBSEQUENT REPORT OF SHOOTING OR ACIDIZING.....	
NOTICE OF INTENTION TO TEST WATER SHUT-OFF.....		SUBSEQUENT REPORT OF ALTERING CASING.....	
NOTICE OF INTENTION TO RE-DRILL OR REPAIR WELL.....		SUBSEQUENT REPORT OF RE-DRILLING OR REPAIR.....	
NOTICE OF INTENTION TO SHOOT OR ACIDIZE.....		SUBSEQUENT REPORT OF ABANDONMENT.....	
NOTICE OF INTENTION TO PULL OR ALTER CASING.....		SUPPLEMENTARY WELL HISTORY.....	
NOTICE OF INTENTION TO ABANDON WELL.....			

(INDICATE ABOVE BY CHECK MARK NATURE OF REPORT, NOTICE, OR OTHER DATA)

August 14, 1955

San Juan Unit
Well No. **22-34** is located **990** ft. from **[S]** line and **990** ft. from **[E]** line of sec. **34**

SE 1/4 Sec. 34 **T 27 N** **R 9 W** **N.M.P.M.**
(1/4 Sec. and Sec. No.) (Twp.) (Range) (Meridian)
San Mateo Pictured Cliffs San Juan County **New Mexico**
(Field) (County or Subdivision) (State or Territory)

The elevation ~~water level~~ above sea level is **652** **ft.** **above ground.**

DETAILS OF WORK

(State names of and expected depths to objective sands; show sizes, weights, and lengths of proposed casings; indicate mudding jobs, cementing points, and all other important proposed work)

Propose to open with cable tooling then drill with rotary tools to the top of the Pictured Cliffs Formation - expected between 1,900 feet and 2,200 feet below the surface. Completion with cable tools - and sand oil fracturing or shooting with solidified nitro-glycerin as conditions warrant.

Casing program 90 feet 8-1/2" new 8 rd. thk. 24' casing. Circulate cement to surface, using at least 75 sacks of cement.


5-1/2" O.D. 14' J-55 casing to be set on top of Pictured Cliffs formation, cemented with 100 sacks regular cement.

1" tubing to be set within 20 feet of total depth for production.

I understand that this plan of work must receive approval in writing by the Geological Survey before operations may be commenced.

Company **J. Glenn Turner - Unit Operator**
Address **Box 718 - Farmington, New Mexico.**
(Home Office : 17th flr.- Mercantile Bank Bldg. Dallas 1, Texas)

By *[Signature]*
Title **G. Housen Noel, Agent in Farmington**

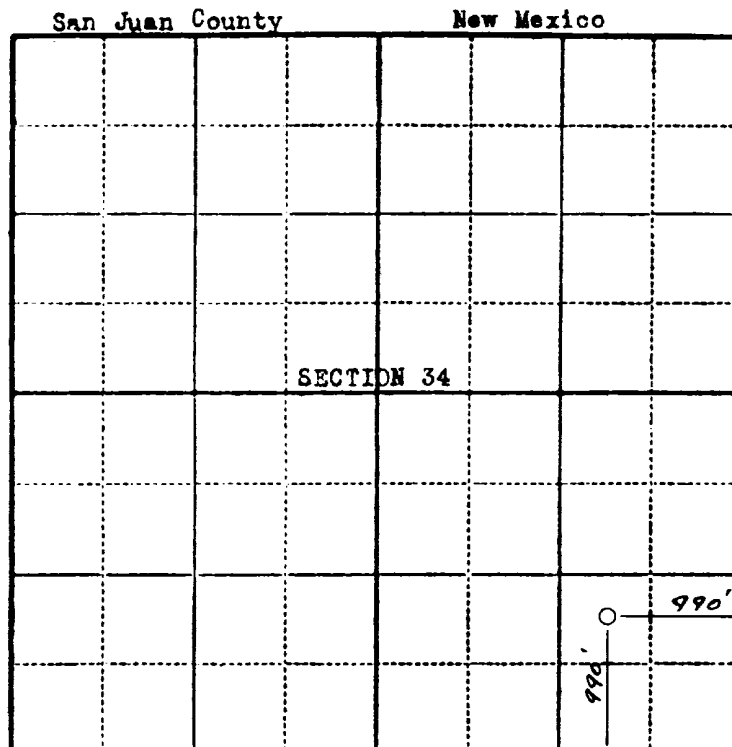


J. Glenn Turner
Company **S. F. O. 194**
Lease **Sanforite Unit** Well No. **28-34**

Sec. 34 T. 27 N R. 9 W N.M.P.M.

Location 990 feet from south line; 990 feet
from east line

Elevation: 6452 GL



Scale—4 inches equal 1 mile.

This is to certify that the above plat was prepared from field notes of actual surveys made by me or under my supervision and that the same are true and correct to the best of my knowledge and belief.

Stephen H. Kinney
STEPHEN H. KINNEY
Registered Professional
Engineer and Land Surveyor

Surveyed July 20 19 55

Seal.

RECEIVED
AUG 22 1955
OIL CON. COM.
DIST. 3

