

STATE OF NEW MEXICO
ENERGY, MINERALS AND NATURAL RESOURCES DEPARTMENT
OIL CONSERVATION DIVISION

GARREY CARRUTHERS
GOVERNOR

POST OFFICE BOX 2088
STATE LAND OFFICE BUILDING
SANTA FE, NEW MEXICO 87504
(505) 827-5800

July 24, 1990

Meridian Oil, Inc.
P.O. Box 4289
Farmington, NM 87499-4289

Attention: Peggy Bradfield

RECEIVED

JUL 26 1990

OIL CON. DIV.
DIST. 3

Administrative Order NSL-2827


Dear Ms. Bradfield:

Reference is made to your application dated July 6, 1990 for a non-standard Basin-Fruitland coal gas well location for your existing ~~Huerfano Unit Well No. 84~~ which was drilled in 1956 and completed in the West Kutz Pictured Cliffs Pool at a standard gas well location 890 feet from the South line and 991 feet from the East line ~~(Unit P) of Section 36, Township 27 North, Range 11 West~~, NMPM, San Juan County, New Mexico.

It is my understanding that the Pictured Cliffs zone will be properly plugged back and said well will be recompleted to the Basin-Fruitland Coal Gas Pool, which pursuant to the Special Rules and Regulations for the Basin-Fruitland Coal Gas Pool as promulgated by Division Order No. R-8768, is unorthodox. Further, the E/2 of said Section 36 shall be dedicated to the well forming a standard 320-acre gas spacing and proration unit for said pool.

By the authority granted me under the provisions of Rule 8 of said Division Order No. R-8768, the above-described unorthodox coal gas well location is hereby approved.

Sincerely,



William J. LeMay
Director

WJL/MES/ag

cc: Oil Conservation Division - Aztec
US Bureau of Land Management - Farmington



STATE OF NEW MEXICO
ENERGY AND MINERALS DEPARTMENT
 OIL CONSERVATION DIVISION
 AZTEC DISTRICT OFFICE

1000 MIDWAY ROAD
 AZTEC, NEW MEXICO 87410
 (505) 334-0170

JOSEPH W. CASPER
 GOVERNOR

Date: 7-5-90

Oil Conservation Division
 P.O. Box 2088
 Santa Fe, NM 87504-2088

Re: Proposed HC _____
 Proposed DHC _____
 Proposed NSL X _____
 Proposed SWD _____
 Proposed WFX _____
 Proposed PMX _____

Gentlemen:

I have examined the application dated 6-29-70
 for the Meridian Oil Inc. Hayden Unit #84
 Operator Lease & Well No.

P-26-27N-14W and my recommendations are as follows:
 Unit, S-T-R

Approve

Yours truly,

Ernie Bush

MERIDIAN OIL

June 28, 1990

Federal Express

Mr. William LeMay
New Mexico Oil Conservation Division
Post Office Box 2088
Santa Fe, New Mexico 87503

RE: Huerfano Unit #84
890'FSL, 991'FEL
Section 26, T-27-N, R-11-W
San Juan County, New Mexico

Dear Mr. LeMay:

This is a request for administrative approval for a non-standard gas well location in the Basin Fruitland Pool.

El Paso Natural Gas Company intends to plugback and recomplete the Huerfano Unit #84 well from the Pictured Cliffs pool to the Basin Fruitland Coal Pool. The current location of this well is 890'FSL, 991'FEL, Section 26, T-27-N, R-11-W, San Juan County, New Mexico. The well is considered non-standard due to the NE-SW dedicated pattern established for the Basin Fruitland Coal Pool. To comply with the New Mexico Oil Conservation Division rules, Meridian is submitting the following for your approval of this non-standard location:

1. C-102 plat showing location of the well;
2. Plat showing offset owners/operators;
3. Affidavit of notification of offset owners/operators;
4. Copy of Well Completion Log for original completion.

A copy of this application is being submitted to all offset owners/operators by certified mail with a request that they furnish your Santa Fe office with a Waiver of Objection, and return one copy to this office.

Sincerely yours,


Peggy Bradfield
encl.

R E D
JUN 29 1990
OIL CON.
DIST. 2

WAIVER

_____ hereby waives objection to El Paso Natural Gas Company's application for a non-standard location for their Huerfano Unit #84 as proposed above.

By: _____ Date: _____

xc: Damson Oil Corporation
Bonneville Fuels Corporation

Huerfano Unit #84
890'FSL, 991'FEL
Section 36, T-27-N, R-11-W
San Juan County, New Mexico

I hereby certify that the following offset owners/operators have been notified by certified mail of our application for administrative approval for non-standard gas well location for the plugback and recompletion of the above well.

Damson Oil Co.
P.O. Box 4391
Houston, TX 77210-4391

Bonneville Fuels Corporation
1600 S. Broadway, Suite 1110
Denver, CO 80202



Peggy Bradfield
June 28, 1990

San Juan County
State of New Mexico

My commission expires August 17, 1992

RECEIVED
JUN 29 1990
OIL CON. DIV.
DIST. 3

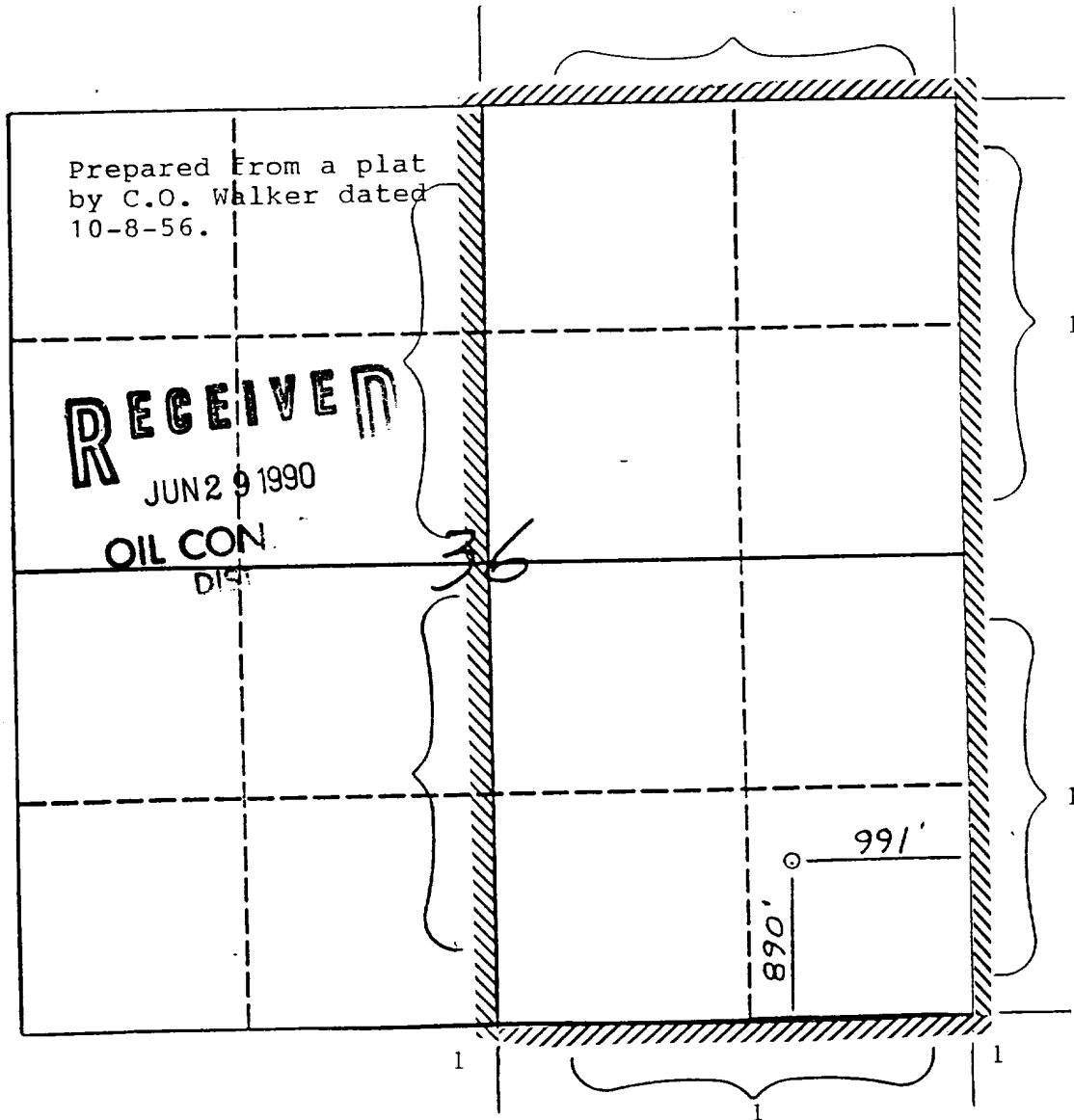
EL PASO NATURAL GAS COMPANY

Well Name Huerfano Unit #84

Footage 890' FLS; 991' FEL

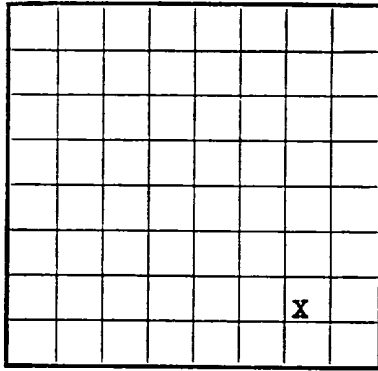
APPLICATION FOR NON-STANDARD LOCATION

County San Juan State New Mexico Section 36 Township 27N Range 11W



- Remarks
- 1) Meridian Oil Inc.
 - 2) Damson Oil Corporation
 - 3) Bonneville Fuels Corp.
1600 S. Boradway, Suite 1110, Denver, CO 80202

U. S. LAND OFFICE New Mexico
SERIAL NUMBER 01074
LEASE OR PERMIT TO PROSPECT



LOCATE WELL CORRECTLY

UNITED STATES
DEPARTMENT OF THE INTERIOR
GEOLOGICAL SURVEY

RECEIVED JUN 20 1990

OIL CON. DIV
DIST. 3

LOG OF OIL OR GAS WELL

Company El Paso Natural Gas Company Address Box 997, Farmington, New Mexico
Lessor or Tract Huertano Unit Field Fulcher Kutz Ext State New Mexico
Well No. 84 Sec. 36 T. 27N R. 11W Meridian NMPM County San Juan
Location 890 ft. [N.] of S. Line and 991 ft. [W.] of E. Line of Section 36 Elevation 6497'

The information given herewith is a complete and correct record of the well and all work done thereon so far as can be determined from all available records.
Original Signed W. F. Covert
Date January 4, 1957 Title Petroleum Engineer

The summary on this page is for the condition of the well at above date.

Commenced drilling 11-24-56, 19 Finished drilling 11-27-56, 19

OIL OR GAS SANDS OR ZONES

(Denote gas by G)

No. 1, from 2050 to 2160 (G) No. 4, from to
No. 2, from to No. 5, from to
No. 3, from to No. 6, from to

IMPORTANT WATER SANDS

No. 1, from to No. 3, from to
No. 2, from to No. 4, from to

CASING RECORD

Table with columns: Size casing, Weight per foot, Threads per inch, Make, Amount, Kind of shoe, Cut and pulled from, Perforated (From, To), Purpose. Includes entries for 9 5/8", 5 1/2", and 1 1/2" casing.

MUDDING AND CEMENTING RECORD

Table with columns: Size casing, Where set, Number sacks of cement, Method used, Mud gravity, Amount of mud used. Includes entries for 9 5/8" and 5 1/2" casing.

PLUGS AND ADAPTERS

Heaving plug—Material Length Depth set

FOLD | MARK

Submit to Appropriate District Office
 State Leases - 4 copies
 Fee Lease - 3 copies

State of New Mexico
 Energy, Minerals and Natural Resources Department

Form C-102
 Revised 1-1-89

OIL CONSERVATION DIVISION
 P.O. Box 2088
 Santa Fe, New Mexico 87504-2088

DISTRICT I
 P.O. Box 1980, Hobbs, NM 88240

DISTRICT II
 P.O. Drawer DD, Artesia, NM 88210

DISTRICT III
 1000 Rio Brazos Rd., Aztec, NM 87410

WELL LOCATION AND ACREAGE DEDICATION PLAT
 All Distances must be from the outer boundaries of the section

Operator El Paso Natural Gas		Lease Huerfano Unit (NM-01074)		Well No. 84
Unit Letter P	Section 36	Township 27 North	Range 11 West	County San Juan
Actual Footage Location of Well: 890 feet from the South line and 991 feet from the East line				
Ground level Elev. 6587'	Producing Formation Fruitland Coal	Pool Basin	Dedicated Acreage: 320 Acres	

- Outline the acreage dedicated to the subject well by colored pencil or hectare marks on the plat below.
- If more than one lease is dedicated to the well, outline each and identify the ownership thereof (both as to working interest and royalty).
- If more than one lease of different ownership is dedicated to the well, have the interest of all owners been consolidated by communitization, unitization, force-pooling, etc.?

Yes No If answer is "yes" type of consolidation unitization

If answer is "no" list the owners and tract descriptions which have actually been consolidated. (Use reverse side of this form if necessary.)

No allowable will be assigned to the well until all interests have been consolidated (by communitization, unitization, forced-pooling, or otherwise) or until a non-standard unit, eliminating such interest, has been approved by the Division.

Prepared from a plat
 by C.O. Walker dated
 10-8-56.

RECEIVED
 JUN 29 1990
 OIL CON. DIV.
 DIST

OPERATOR CERTIFICATION

I hereby certify that the information contained herein is true and complete to the best of my knowledge and belief.

Signature
Peggy Bradfield

Printed Name
Regulatory Affairs

Position
El Paso Natural Gas

Company

Date

SURVEYOR CERTIFICATION

I hereby certify that the well location shown on this plat was plotted from field notes of actual surveys made by me or under my supervision, and that the same is true and correct to the best of my knowledge and belief. 6-25-90

Date Surveyed

Signature of Professional Surveyor

6857

6857

Certificate No.

Neale Edwards

