



UNITED STATES  
DEPARTMENT OF THE INTERIOR  
GEOLOGICAL SURVEY  
P. O. Box 955  
Farmington, New Mexico

July 12, 1956

El Paso Natural Gas Company  
Box 997  
Farmington, New Mexico

Re: Santa Fe 079232

Gentlemen:

Receipt is acknowledged of your "Notice of Intention to Drill" dated July 11, 1956 covering your well No. 2-C Bolack in SE1/4 sec. 23, T. 27 N., R. 8 W., N.M.P.M., San Juan County, New Mexico, So. Blanco pool.

Your proposed work is hereby approved subject to compliance with the provisions of the "Oil and Gas Operating Regulations" revised May 25, 1942, a copy of which will be sent to you on request, and subject to the following conditions:

1. Drilling operations so authorized are subject to the attached sheet for general conditions of approval.
2. Furnish copies of all logs.

Very truly yours,

(Signature)

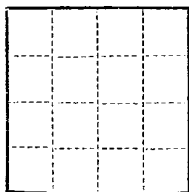
P. T. McGrath  
District Engineer

PTMcGrath:ac



UNITED STATES  
DEPARTMENT OF THE INTERIOR  
GEOLOGICAL SURVEY





(SUBMIT IN TRIPLICATE)

UNITED STATES  
DEPARTMENT OF THE INTERIOR  
GEOLOGICAL SURVEY

Land Office Santa Fe  
Lease No. 073232  
Unit Bolack

SUNDRY NOTICES AND REPORTS ON WELLS

NOTICE OF INTENTION TO DRILL.....	<input checked="" type="checkbox"/>	SUBSEQUENT REPORT OF WATER SHUT-OFF.....	
NOTICE OF INTENTION TO CHANGE PLANS.....		SUBSEQUENT REPORT OF SHOOTING OR ACIDIZING.....	
NOTICE OF INTENTION TO TEST WATER SHUT-OFF.....		SUBSEQUENT REPORT OF ALTERING CASING.....	
NOTICE OF INTENTION TO RE-DRILL OR REPAIR WELL.....		SUBSEQUENT REPORT OF RE-DRILLING OR REPAIR.....	
NOTICE OF INTENTION TO SHOOT OR ACIDIZE.....		SUBSEQUENT REPORT OF ABANDONMENT.....	
NOTICE OF INTENTION TO PULL OR ALTER CASING.....		SUPPLEMENTARY WELL HISTORY.....	
NOTICE OF INTENTION TO ABANDON WELL.....			

(INDICATE ABOVE BY CHECK MARK NATURE OF REPORT, NOTICE, OR OTHER DATA)

July 11, 1956

Well No. 8-C is located 1717 ft. from S line and 1172 ft. from E line of sec. 33  
SE Section 33 27N 3W 104W  
 (1/4 Sec. and Sec. No.) (Twp.) (Range) (Meridian)  
So. Blanco San Juan New Mexico  
 (Field) (County or Subdivision) (State or Territory)

The elevation of the derrick floor above sea level is 6971 ft.

DETAILS OF WORK

(State names of and expected depths to objective sands; show sizes, weights, and lengths of proposed casings; indicate mudding jobs, cementing points, and all other important proposed work)

It is intended to drill a well thru the Pictured Cliff formation using rotary tools and to perforate and water fracture possible producing zones. Estimated Total Depth 2987'.

Casing Program:

9 5/8" at 120' with 125 sacks regular cement circulated to surface.  
5 1/2" at 2987' with 75 sacks regular cement, 75 sacks Pozmix.

The SE/4 of Section 33 is dedicated to this well.  
SE/4, SF 073232.

I understand that this plan of work must receive approval in writing by the Geological Survey before operations may be commenced.


Company El Paso Natural Gas Company

Address Box 997

Farmington, New Mexico

By [Signature]

Title Petroleum Engineer





*John W. Miller*

NEW MEXICO  
OIL CONSERVATION COMMISSION

WELL LOCATION AND/OR GAS PRODUCTION PLAT

JULY 3, 1956

EL PASO NATURAL GAS COMPANY

BOLACK "C"

SF 079232

8

33

27 N

8 W

1717

SOUTH

1172

EAST

SAN JUAN

6%1

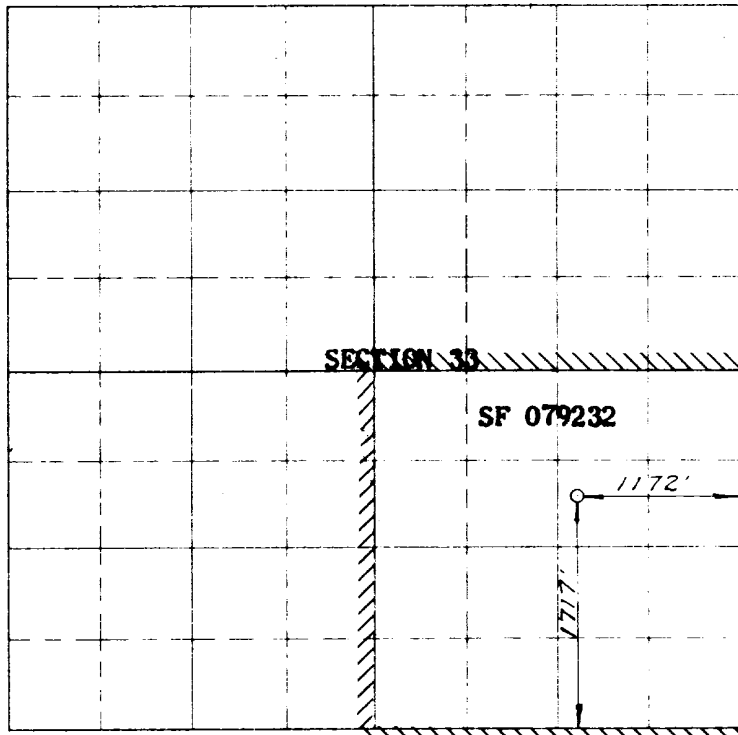
PICTURED CLIFF

SO. BLANCO

160 AC.

(1882 PLAT)

Note: All distances must be from outer boundaries of section.



Scale: 1 inch = 1 mile

NOTE

This section of  
form is to be used  
for gas wells only

I hereby certify that the above plat was prepared from  
field notes of actual surveys made by me or under my  
supervision and that the same are true and correct to the  
best of my knowledge and belief.

Surveyed JUNE 25, 1956

*C. O. Walker*

Registered Professional Engineer and Land Surveyor



1. Is this well a Dual Comp.

Yes \_\_\_\_\_ No ☒

If the answer to Question 1

is yes, are there any other dual

completed wells within the

dedicated acreage.

Yes \_\_\_\_\_ No \_\_\_\_\_

Name *Will V. Walsh*

Position **Petroleum Engineer**

Representing **El Paso Natural Gas Co.**

Address **Box 997, Farmington, N.M.**