

OIL CONSERVATION COMMISSION  
3 DISTRICT

OIL CONSERVATION COMMISSION  
BOX 871  
SANTA FE, NEW MEXICO

DATE 7-10-65

Re: Proposed NSP \_\_\_\_\_

Proposed NWU \_\_\_\_\_

Proposed NSL \_\_\_\_\_

Proposed NFO \_\_\_\_\_

Proposed DC ✓ \_\_\_\_\_

Gentlemen:

I have examined the application dated 8-17-65  
for the EPRC Huerfano Lease # 65 L-35-27N-7W  
Operator Lease and Well No. S-T-R

and my recommendations are as follows:

1472 well  
\_\_\_\_\_  
\_\_\_\_\_  
\_\_\_\_\_  
\_\_\_\_\_  
\_\_\_\_\_

Yours very truly,

Timothy C. [Signature]

NEW MEXICO OIL CONSERVATION COMMISSION  
SANTA FE, NEW MEXICO  
APPLICATION FOR MULTIPLE COMPLETION

Form C-107  
5-1-61

Operator <b>El Paso Natural Gas Company</b>		County <b>San Juan</b>	Date <b>6-12-65</b>
Address <b>1000 S.W., Farmington, New Mexico</b>		Lease <b>Marathon Unit</b>	Well No. <b>79 (MD)</b>
Location of Well Unit <b>1</b>	Section <b>36</b>	Township <b>27N</b>	Range <b>3E</b>

1. Has the New Mexico Oil Conservation Commission heretofore authorized the multiple completion of a well in these same pools or in the same zones within one mile of the subject well? YES ☒ NO ☐
2. If answer is yes, identify one such instance: Order No. **30-1204**; Operator Lease, and Well No.: **El Paso Natural Gas Co. Marathon Unit, 79 (MD)**

3. The following facts are submitted:	Upper Zone	Intermediate Zone	Lower Zone
a. Name of Pool and Formation	<b>Blanco Mesa Verde</b>		<b>San Isidro</b>
b. Top and Bottom of Pay Section (Perforations)	<b>4354 - 4424</b>		<b>5423 - 5577</b>
c. Type of product (Oil or Gas)	<b>Gas</b>		<b>Oil</b>
d. Method of Production (Flowing or Artificial Lift)	<b>Flowing</b>		<b>Flowing</b>

4. The following are attached. (Please check YES or NO)

- |   |   |   |
|---|---|---|
| Yes <input checked="" type="checkbox"/> | No <input type="checkbox"/>             | a. Diagrammatic Sketch of the Multiple Completion, showing all casing strings, including diameters and setting depths, centralizers and/or turbolizers and location thereof, quantities used and top of cement, perforated intervals, tubing strings, including diameters and setting depth, location and type of packers and side door chokes, and such other information as may be pertinent. |
| Yes <input checked="" type="checkbox"/> | No <input type="checkbox"/>             | b. Plan showing the location of all wells on applicant's lease, all offset wells on offset leases, and the names and addresses of operators of all leases offsetting applicant's lease.   |
| No <input type="checkbox"/>             | Yes <input checked="" type="checkbox"/> | c. Waivers consenting to such multiple completion from each offset operator, or in lieu thereof, evidence that said offset operator have been furnished copies of the application.*   |
| Yes <input checked="" type="checkbox"/> | No <input type="checkbox"/>             | d. Electrical log of the well or other acceptable log with tops and bottoms of producing zones and intervals of perforation indicated thereon. (If such log is not available at the time application is filed it shall be submitted as provided by Rule 112-A.)   |

5. List all offset operators to the lease on which this well is located together with their correct mailing address.

6. Were all operators listed in Item 5 above notified and furnished a copy of this application? YES ☐ NO ☐. If answer is yes, give date of such notification \_\_\_\_\_.

CERTIFICATE: I, the undersigned, state that I am the Area Petroleum Engineer of the El Paso Natural Gas Co. (company), and that I am authorized by said company to make this report; and that this report was prepared under my supervision and direction and that the facts stated therein are true, correct and complete to the best of my knowledge.

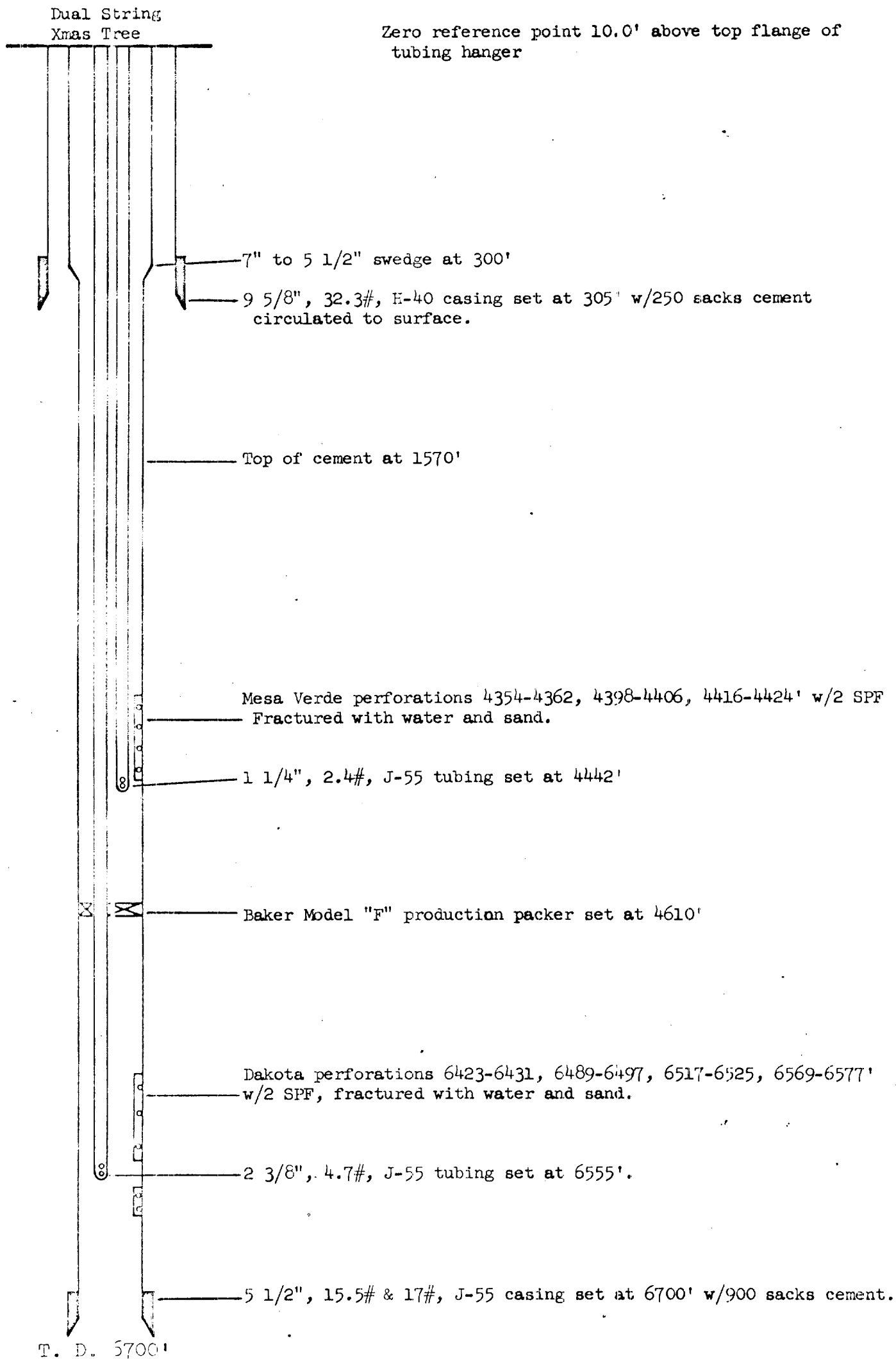
ORIGINAL SIGNED E. S. OBERLY

Signature


\*Should waivers from all offset operators not accompany an application for administrative approval, the New Mexico Oil Conservation Commission will hold the application for a period of twenty (20) days from date of receipt by the Commission's Santa Fe office. If, after said twenty-day period, no protest nor request for hearing is received by the Santa Fe office, the application will then be processed.

NOTE: If the proposed multiple completion will result in an unorthodox well location and/or a non-standard perforation unit in one or more of the producing zones, then separate application for approval of the same should be filed simultaneously with this application.

Schematic Diagram of Dually Completed  
 El Paso Natural Gas Co. Huerfanito Unit #86 (MD)  
 SW/4 Section 36, T-27-N, R-9-W



Plat Showing Dually Completed  
 El Paso Natural Gas Co. Huerfanito Unit #66 (MD)



EL PASO NATURAL GAS COMPANY  
 EL PASO, TEXAS

SCALE		DATE	No.
DRAWN BY		CHECKED BY	

NEW MEXICO OIL CONSERVATION COMMISSION  
PACKER SETTING REPORT

I, Ray L. Webb, being of lawful age and having full  
*Name of party making report*  
knowledge of the facts hereinbelow set out do state:


That I am employed by El Paso Natural Gas Company in the capacity of  
Assistant Area Drilling Supt., that on July 2, 1965

I personally supervised the setting of a Baker Model "F" Packer  
*Make & type of packer*  
in El Paso Natural Gas Company, Huerfano Unit,  
*Operator of well* *Lease name*

Well no. 66 (MD) located in the Blanco Mesa Verde & Basin Dakota field,  
Hidalgo county, state of New Mexico, at a subsurface depth of

4610' feet, said depth measurement having been furnished me by  
Wellex Wireline;

That the purpose of setting this packer was to effect a seal in the annular space between two strings of pipe where the packer was set so as to prevent the commingling, in the bore of this well, of fluids produced from a stratum below the packer with fluids produced from a stratum above the packer; that this packer was properly set and that it did, when set, effectively and absolutely seal off the annular space between the two strings of pipe where it was set in such manner as that it prevented any movement of fluids across the packer.

  
*(Signature)*

Assistant Area Drilling Supt.  
*(Title)*

September 1, 1965  
*(Date)*