

State of New Mexico  
Energy, Minerals & Natural Resources Department

Form C-102  
Revised October 18, 1994  
Instructions on back  
Submit to Appropriate District Office  
State Lease - 4 Copies  
Fee Lease - 3 Copies

OIL CONSERVATION DIVISION  
2040 South Pacheco  
Santa Fe, NM 87505

District I  
PO Box 1980, Hobbs, NM 88241-1980  
District II  
811 S. 1st Street, Artesia, NM 88210-2834  
District III  
1000 Rio Brazos Rd., Aztec, NM 87410  
District IV  
2040 South Pacheco, Santa Fe, NM 87505

☐ AMENDED REPORT

WELL LOCATION AND ACREAGE DEDICATION PLAT

<sup>1</sup> API Number 30-045-06143		<sup>2</sup> Pool Code 71629		<sup>3</sup> Pool Name Basin Fruitland Coal	
<sup>4</sup> Property Code		<sup>5</sup> Property Name Bolack C LS			<sup>6</sup> Well Number 7
<sup>7</sup> OGRID No. 167067		<sup>8</sup> Operator Name XTO Company Inc.			<sup>9</sup> Elevation 6,697'

<sup>10</sup> Surface Location									
UL or lot no. E	Section 33	Township 27N	Range 8W	Lot. Idn	Feet from the 1,840'	North/South Line North	Feet from the 918'	East/West line East	County San Juan

<sup>11</sup> Bottom Hole Location If Different From Surface									
UL or lot no.	Section	Township	Range	Lot. Idn	Feet from the	North/South Line	Feet from the	East/West line	County
<sup>12</sup> Dedicated Acres 320		<sup>13</sup> Joint or Infill		<sup>14</sup> Consolidation Code		<sup>15</sup> Order No.			

NO ALLOWABLE WILL BE ASSIGNED TO THIS COMPLETION UNTIL ALL INTERESTS HAVE BEEN CONSOLIDATED  
OR A NON-STANDARD UNIT HAS BEEN APPROVED BY THE DIVISION

					<p><sup>17</sup> OPERATOR CERTIFICATION</p> <p>I hereby certify that the information contained herein is true and complete to the best of my knowledge and belief.</p> <p><i>Darrin Steed</i></p> <p>Signature Darrin Steed</p> <p>Printed Name Operations Engineer</p> <p>Title 11/1/01</p> <p>Date</p>
					<p><sup>18</sup> SURVEYOR CERTIFICATION</p> <p>I hereby certify that the well location shown on this plat was plotted from field notes of actual surveys made by me or under my supervision, and that the same is true and correct to the best of my belief.</p> <p>June 6, 1956</p> <p>Date of Survey</p> <p>Signature and Seal of Professional Surveyer: <i>Original signed by</i> <i>EO Walker</i></p> <p>1007</p> <p>Certificate Number</p>

⑤ A

C 6.1

F 1.9

15'

70'

130'

LEDGE

CONSTRUCTION ZONE

B

F 6.0

60'

25'

Wellhead to Back

140'

Wellhead to Front

140'

LAYDOWN N 16° E

Wellhead to side

C 0.0

130'

Wellhead to side

C 0.0

B' 0.0

BF SCOTT E FEDERAL #23-42 WELL

SOLAR PANEL

COMPRESSOR

NO NEW ACCESS ACCESS ROAD

215' X 280'

(315' X 380') = 2.75 ACRES

④

C 33.0

REAR

③ A'

C 5.1

⑥

C 1.7

F 1.7

85'


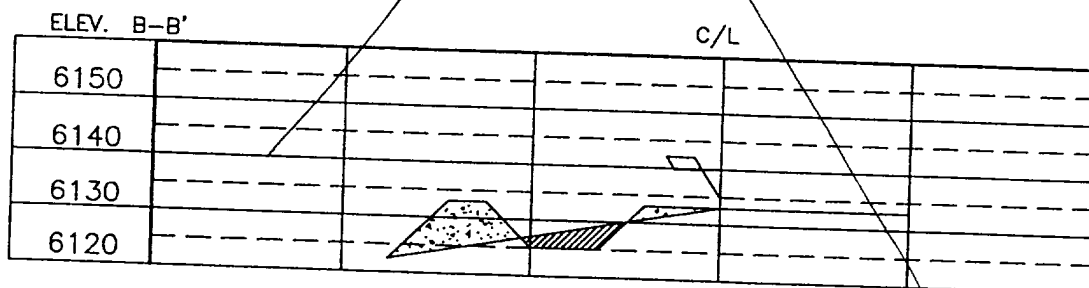
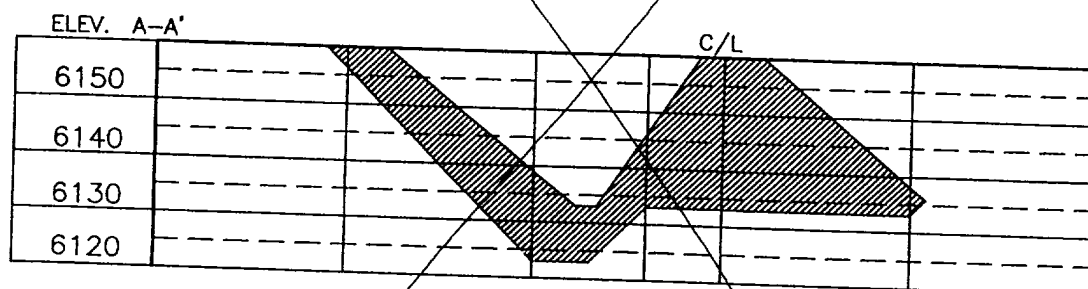
①

C 0.0

②

C 0.0

C 0.0



DRAWN BY: B.S. ROW#: MW003 CADFILE: MW003CF8 DATE: 12/19/00

REVISED: NAME CHANGE BY: B.L. DATE: 7/11/01

**Daggett Enterprises, Inc.**  
Surveying and Oil Field Services  
P. O. Box 15088 Farmington, NM 87404  
Phone (505) 326-1772 Fax (505) 326-1773