

NEW MEXICO OIL CONSERVATION COMMISSION
Santa Fe, New Mexico

(Form C-101)
(Revised 7/1/52)

NOTICE OF INTENTION TO DRILL OR RECOMPLETE

Notice must be given to the District Office of the Oil Conservation Commission and approval obtained before drilling or recompletion begins. If changes in the proposed plan are considered advisable, a copy of this notice showing such changes will be returned to the sender. Submit this notice in **QUINTUPLICATE**. One copy will be returned following approval. See additional instructions in Rules and Regulations of the Commission.

Farmington, New Mexico
(Place)

November 9, 1953
(Date)

OIL CONSERVATION COMMISSION
SANTA FE, NEW MEXICO

Gentlemen:

You are hereby notified that it is our intention to commence the (Drilling) (Recompletion) of a well to be known as

El Paso Natural Gas Company
(Company or Operator)

Burroughs State, Well No. **1**, in **NE 1/4** The well is located **1650** feet from the **North** line and **990** feet from the **East** line of Section **36**, T. **27N**, R. **8W**, NMPM. (GIVE LOCATION FROM SECTION LINE) **South Blanco P.C.** Pool, **San Juan** County

If State Land the Oil and Gas Lease is No. **E-3148-2**

If patented land the owner is

Address

We propose to drill well with drilling equipment as follows **Rotary tools to the top of the Pictured Cliffs formation, completing the well with cable tools.**

The status of plugging bond is **Statewide**

Drilling Contractor **Company Tools**

We intend to complete this well in the **Pictured Cliffs** formation at an approximate depth of **2200'**

CASING PROGRAM

We propose to use the following strings of Casing and to cement them as indicated:

Size of Hole	Size of Casing	Weight per Foot	New or Second Hand	Depth	Sacks Cement
13-3/8	9-5/8	25.4	New	100'	100
7-7/8	5-1/2	15.5	New	2136	200

If changes in the above plans become advisable we will notify you immediately.

ADDITIONAL INFORMATION (If recompletion give full details of proposed plan of work.) **It is intended to shoot the Pictured Cliffs formation with two quarts of S.N.G. per foot or sand-oil with 2000 gallons. The NE/4 of Section 36 is dedicated to this well.**

Communitization will be filed with the State.

Approved **10-13**, 19 **53**
Except as follows:

Sincerely yours,

EL PASO NATURAL GAS COMPANY

(Company or Operator)

By **Harold L. Bendrich**

Position **Petroleum Engineer**

Send Communications regarding well to

Name **E. J. Coal**

Address **Box 997 Farmington, New Mexico**

OIL CONSERVATION COMMISSION

Original Signed **Emory C. Arnold**

By **oil and Gas Inspector Dist. #3**

Title

OIL CONSERVATION COMMISSION

AZTEC DISTRICT OFFICE

No. Copies Received

7

DISTRIBUTION

Operation

2

Sales

1

Proveling

1

State

2

U. S. G. S.

2

Transportation

1

File

E-4501

M/4

M/4

T. H. McINTOSH

E-4487

M/4

M/4

J. A. GILBERT, 530 WILSON AVE., ST. CLOUD, MINNESOTA


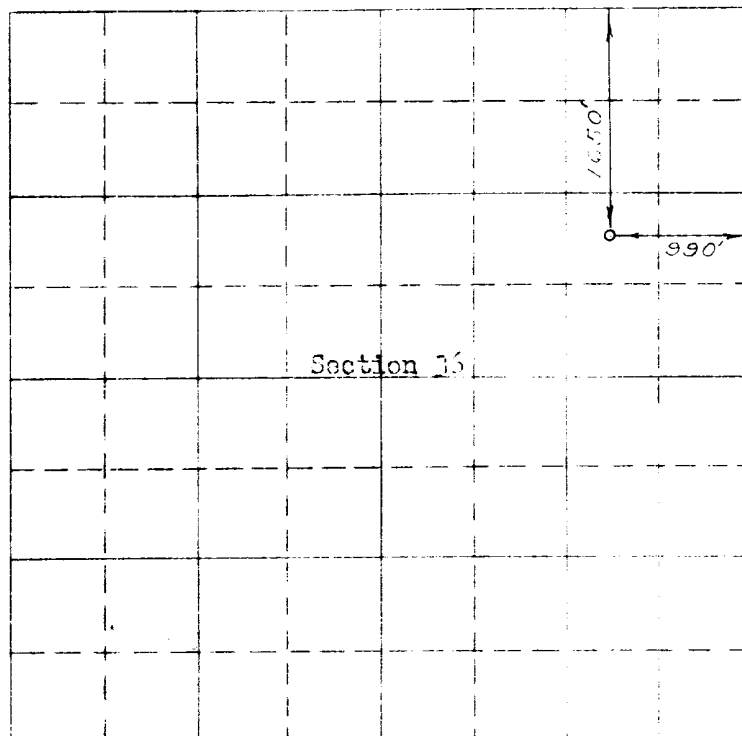
E-3148-2

E/2

M/4

BUTCHER

COMPANY San Juan Land Co. State N.M.
Well Name & No. Harroun-State No. 1 Lease No. E-3148-2
Location 1650 ft. from the north line, 990 ft. from the east line
Being in SE $\frac{1}{4}$ of the NE $\frac{1}{4}$
Sec. 36, T 27 N., R 8 W., N.M.P.M., San Juan County, New Mexico
Ground Elevation 7080.00



Scale -- 4 inches equals 1 mile

Surveyed October 15, 1953

This is to certify that the above plat was prepared from field notes of actual surveys made by me or under my supervision and that the same are true and correct to the best of my knowledge and belief.

C. O. Walker

Registered Professional
Engineer and Land Surveyor.

Seal:

Farmington, New Mexico

OIL CONSERVATION COMMISSION

AZTEC DISTRICT OFFICE

No. Copies Received 2

DISTRIBUTION

Operator _____

Rept. To _____

Project No. _____

County _____

U. S. G. S. _____

Transporter _____

File _____

1

1

1

✓

NEW MEXICO OIL CONSERVATION COMMISSION
Santa Fe, New Mexico

MISCELLANEOUS NOTICES

Submit this notice in TRIPLICATE to the District Office, Oil Conservation Commission, before the work specified is to begin. A copy will be returned to the sender on which will be given the approval, with any modifications considered advisable, or the rejection by the Commission or agent, of the plan submitted. The plan as approved should be followed, and work should not begin until approval is obtained. See additional instructions in the Rules and Regulations of the Commission.

Indicate Nature of Notice by Checking Below

NOTICE OF INTENTION TO CHANGE PLANS	<input checked="" type="checkbox"/>	NOTICE OF INTENTION TO TEMPORARILY ABANDON WELL	<input type="checkbox"/>	NOTICE OF INTENTION TO DRILL DEEPER	<input type="checkbox"/>
NOTICE OF INTENTION TO PLUG WELL	<input type="checkbox"/>	NOTICE OF INTENTION TO PLUG BACK	<input type="checkbox"/>	NOTICE OF INTENTION TO SET LINER	<input type="checkbox"/>
NOTICE OF INTENTION TO SQUEEZE	<input type="checkbox"/>	NOTICE OF INTENTION TO ACIDIZE	<input type="checkbox"/>	NOTICE OF INTENTION TO SHOOT (Nitro)	<input type="checkbox"/>
NOTICE OF INTENTION TO GUN PERFORATE	<input type="checkbox"/>	NOTICE OF INTENTION (OTHER)	<input type="checkbox"/>	NOTICE OF INTENTION (OTHER)	<input type="checkbox"/>

OIL CONSERVATION COMMISSION
SANTA FE, NEW MEXICO

Farmington, New Mexico
(Place)

November 12, 1953
(Date)

Gentlemen:

Following is a Notice of Intention to do certain work as described below at the.....
El Paso Natural Gas Company..... Well No. 1 in NE
(Company or Operator).....
SE NE 1/4 of Sec. 36, T. 27N., R. 8W., NMPM., South Blanco Extension Pool
(40-acre Subdivision)
San Juan..... County.

FULL DETAILS OF PROPOSED PLAN OF WORK
(FOLLOW INSTRUCTIONS IN THE RULES AND REGULATIONS)

The elevation of this well is corrected to 5987' ground and 5997' derrick floor.



Approved..... 11-17, 1953
Except as follows:

El Paso Natural Gas Company
Company or Operator

By..... David L. Fendrich

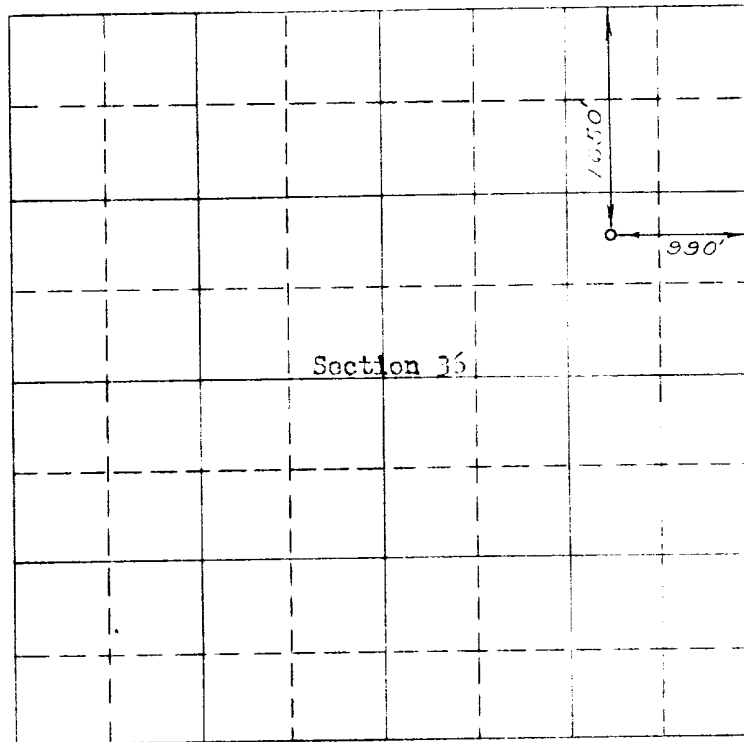
Position..... Petroleum Engineer
Send Communications regarding well to:

Approved
OIL CONSERVATION COMMISSION
By..... Original Signed Emery C. Arnold

Name..... E. J. Coel
Address..... Box 997, Farmington, New Mexico

Title.....

COMPANY El Paso Land & Cattle Co. State N.M.
Well Name & No. Durroughs-State No. 1 Lease No. E-31148-2
Location 1650 ft. from the north line, 990 ft. from the east line
Being in SE $\frac{1}{4}$ of the NE $\frac{1}{4}$
Sec. 36, T 27 N., R 8 W., N.M.P.M., San Juan County, New Mexico
Ground Elevation 5987.16



Scale -- 4 inches equals 1 mile

Surveyed October 15, 1953

This is to certify that the above plat was prepared from field notes of actual surveys made by me or under my supervision and that the same are true and correct to the best of my knowledge and belief.

C. O. Walker

Registered Professional
Engineer and Land Surveyor.

Seal:

Farmington, New Mexico

Note: Plat re-issued to show corrected elevation.

OIL CONSERVATION COMMISSION

AZTEC DISTRICT OFFICE

No. Copies Received 1

DISTRIBUTION

	NO. FURNISHED	
Operator		
Santa Fe		
Proration Office		
State Land Office		
U. S. G. S.		
Transporter		
File		✓