

NEW MEXICO OIL CONSERVATION COMMISSION
Santa Fe, New Mexico

(Form C-101)
(Revised 7/1/52)

NOTICE OF INTENTION TO DRILL OR RECOMPLETE

Notice must be given to the District Office of the Oil Conservation Commission and approval obtained before drilling or recompletion begins. If changes in the proposed plan are considered advisable, a copy of this notice showing such changes will be returned to the sender. Submit this notice in **QUINTUPLICATE**. One copy will be returned following approval. See additional instructions in Rules and Regulations of the Commission.

Farmington, New Mexico
(Place)

November 9, 1953
(Date)

OIL CONSERVATION COMMISSION
SANTA FE, NEW MEXICO

Oral approval received from Emery Arnold November 9, 1953.

Gentlemen:

You are hereby notified that it is our intention to commence the (Drilling) (Recompletion) of a well to be known as

El Paso Natural Gas Company
(Company or Operator)

Brookhaven State
(Lease)

Well No. 5

in NW E
(Unit)

The well is

located 1650 feet from the North line and 890 feet from the

West line of Section 36, T. 27N, R. 8W, NMPM.

(GIVE LOCATION FROM SECTION LINE) South Blanco P.C. Pool, San Juan County

If State Land the Oil and Gas Lease is No. B-11125-47

If patented land the owner is

Address

We propose to drill well with drilling equipment as follows: Rotary tools to the top of the Pictured Cliffs formation, completing the well with cable tools.

The status of plugging bond is Statewide

Drilling Contractor Company Tools

We intend to complete this well in the Pictured Cliffs formation at an approximate depth of 2234

CASING PROGRAM

We propose to use the following strings of Casing and to cement them as indicated:

Size of Hole	Size of Casing	Weight per Foot	New or Second Hand	Depth	Sacks Cement
<u>13-3/8</u>	<u>9-5/8</u>	<u>25.4</u>	<u>New</u>	<u>100</u>	<u>100</u>
<u>7-7/8</u>	<u>5-1/2</u>	<u>15.5</u>	<u>New</u>	<u>2169</u>	<u>200</u>

If changes in the above plans become advisable we will notify you immediately.

ADDITIONAL INFORMATION (If recompletion give full details of proposed plan of work.) It is intended to shoot the Pictured Cliffs formation with two quarts of S.N.G. per foot or sand-oil with 2000 gallons. The NW/4 of Section 36 is dedicated to this well.

Communitization will be filed with the State.

(OVER)

Approved 10-13, 19 53
Except as follows:

Sincerely yours,

EL PASO NATURAL GAS COMPANY
(Company or Operator)

By E. J. Coel

Position Petroleum Engineer

Send Communications regarding well to

Name E. J. Coel

Address Box 997 Farmington, New Mexico

OIL CONSERVATION COMMISSION

By Original Signed Emery C. Arnold

Title Oil and Gas Inspector Dist. #3

OIL CONSERVATION COMMISSION		
AZTEC DISTRICT OFFICE		
No. Copies Received		7
DISTRIBUTION		
	NO. FURNISHED	
Operator	2	
Santa Fe	1	
Proration Office		
State Land Office	1	
U. S. G. S.	2	
Transporter		
File	1	✓

8-11125-48	8-11125-47	8-6001
8-11125-47	8-6001	8-6001
8-11125-47	8-6001	8-6001
8-11125-47	8-6001	8-6001

COMPANY El Paso Natural Gas Company

State

Well Name & No. Brookhaven-State No. 5

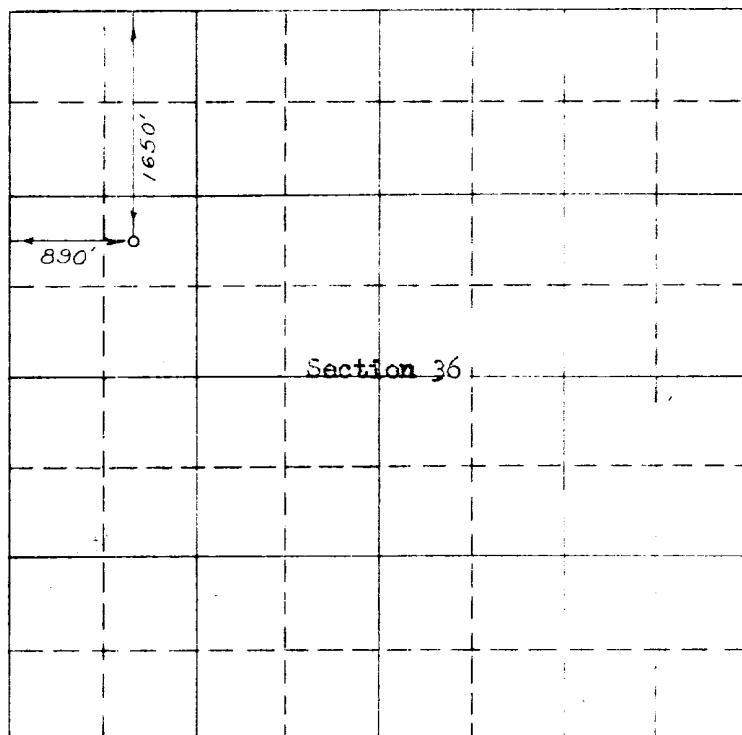
Lease No. B-11125-47

Location 1650 ft. from the north line, 890 ft. from the west line

Being in SW¹ of the NW¹

Sec. 36, T 27 N., R 8 W., N.M.P.M., San Juan County, New Mexico

Ground Elevation 7193.75



Scale -- 4 inches equals 1 mile

Surveyed October 21, 19 53

This is to certify that the above plat was prepared from field notes of actual surveys made by me or under my supervision and that the same are true and correct to the best of my knowledge and belief.

C. O. Walker

Registered Professional
Engineer and Land Surveyor.

Seal:

Farmington, New Mexico

OIL CONSERVATION COMMISSION

AZTEC DISTRICT OFFICE

No. Copies Received 7

DISTRIBUTION

	NO. FURNISHED	
Operator		
Sanita Fe	1	
Promotion Office		
State Land Office		
U. S. G. O.	1	
Transporter		
File	1	6

NEW MEXICO OIL CONSERVATION COMMISSION

SANTA FE, NEW MEXICO

MISCELLANEOUS NOTICES

Submit this notice in triplicate to the Oil Conservation Commission or its proper agent before the work specified is to begin. A copy will be returned to the sender on which will be given the approval, with any modifications considered advisable, or the rejection by the Commission or agent, of the plan submitted. The plan as approved should be followed, and work should not begin until approval is obtained. See additional instructions in the Rules and Regulations of the Commission.

Indicate nature of notice by checking below:

NOTICE OF INTENTION TO TEST CASING SHUT-OFF		NOTICE OF INTENTION TO SHOOT OR CHEMICALLY TREAT WELL	
NOTICE OF INTENTION TO CHANGE PLANS	X	NOTICE OF INTENTION TO PULL OR OTHERWISE ALTER CASING	
NOTICE OF INTENTION TO REPAIR WELL		NOTICE OF INTENTION TO PLUG WELL	
NOTICE OF INTENTION TO DEEPEN WELL			

Farmington, New Mexico

Place

November 12, 1953

Date

OIL CONSERVATION COMMISSION,
Santa Fe, New Mexico

Gentlemen:

Following is a notice of intention to do certain work as described below at the

El Paso Natural Gas Company

Brookhaven State

Well No. 5 in NW Unit

Company or Operator

Lease

SW NW of Sec. 36, T. 27N, R. 8W, N. M. P. M. South Blanco Extension Field.


San Juan

County.

FULL DETAILS OF PROPOSED PLAN OF WORK

FOLLOW INSTRUCTIONS IN THE RULES AND REGULATIONS OF THE COMMISSION

The elevation of this well is corrected to 6039' ground and 6049' derrick floor.



Approved _____ 11-17, 1953
except at follows:

El Paso Natural Gas Company

Company or Operator

By

Position

Petroleum Engineer

Send communications regarding well to

Name

E. J. Coel

Address

Box 997, Farmington, New Mexico

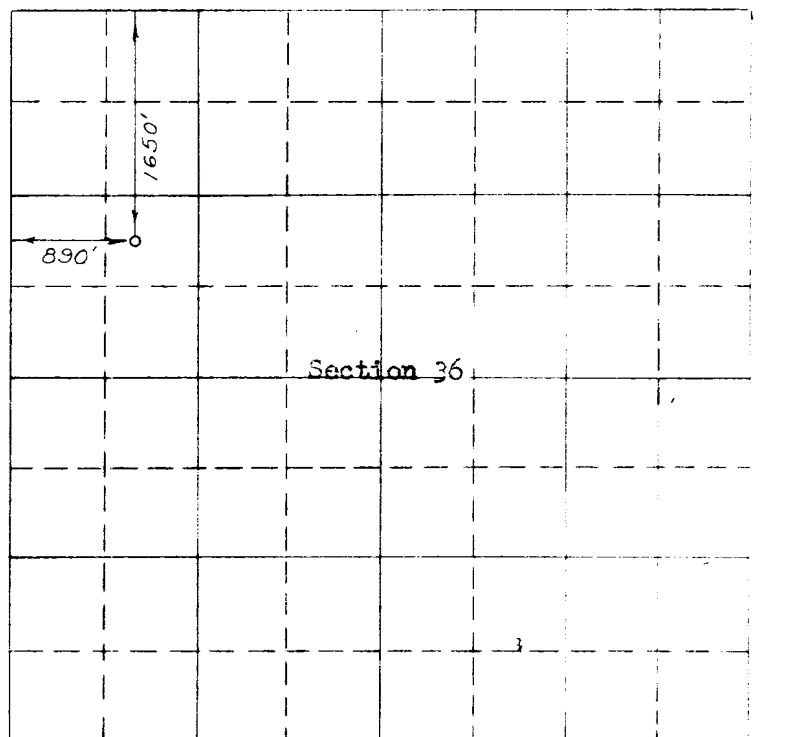
OIL CONSERVATION COMMISSION,

By

Original Signed by C. Arnold

Title

COMPANY El Paso Natural Gas Company
State
Well Name & No. Brookhaven-State No. 5 Lease No. B-11125-47
Location 1650 ft. from the north line, 390 ft. from the west line
Being in SW¹ of the NW²
Sec. 36, T 27 N., R 8 W., N.M.P.M., San Juan County, New Mexico
Ground Elevation 6039.89



Scale -- 4 inches equals 1 mile

Surveyed October 21, 19 53

This is to certify that the above plat was prepared from field notes of actual surveys made by me or under my supervision and that the same are true and correct to the best of my knowledge and belief.

E. O. Walker

Registered Professional
Engineer and Land Surveyor.

Seal:

Farmington, New Mexico

Note: Plat re-issued to show corrected elevation.

OIL CONSERVATION COMMISSION

AZTEC DISTRICT OFFICE

No. Copies Received 1

DISTRIBUTION

	NO. FURNISHED	
	2	
	1	
Operator		
Santa Fe		
Proration Office		
State Land Office		
U. S. G. S.		
Transporter		
File		