



COPY TO O. G. S.

IN REPLY REFER TO:

UNITED STATES  
DEPARTMENT OF THE INTERIOR  
GEOLOGICAL SURVEY  
P. O. Box 965  
Farmington, New Mexico

November 21, 1955

J. Glenn Turner  
Box 728 - Farmington, New Mexico  
(Home Office: 17th flr. - Mercantile Bank Bldg.  
Dallas, Texas)

Re: Santa Fe 080117

Gentlemen:

Receipt is acknowledged of your "Notice of Intention to Drill" dated November 18, 1955 covering your well No. 36-35 Huerfano Unit in NW $\frac{1}{4}$  sec. 35, T. 27 N., R. 9 W., N.M.P.M., San Juan County, New Mexico, Se. Elanco Pictured Cliffs pool.

Your proposed work is hereby approved subject to compliance with the provisions of the "Oil and Gas Operating Regulations" revised May 25, 1942, a copy of which will be sent to you on request, and subject to the following conditions:



1. Drilling operations so authorized are subject to the attached sheet for general conditions of approval.
2. Furnish copies of all logs.

Very truly yours,

(Orig. Sgd.) P. T. McGrath

P. T. McGrath  
District Engineer

PTMcGrath:sl



UNITED STATES  
DEPARTMENT OF THE INTERIOR  
BUREAU OF LAND MANAGEMENT

OFFICE OF THE  
SPECIAL AGENT IN CHARGE



[Faint, mostly illegible text body consisting of several paragraphs of a letter or report.]

RECEIVED  
FEB 10 1915  
U.S. DEPT. OF THE INTERIOR

[Faint text at the bottom of the page, possibly a signature or reference number.]

X			

(SUBMIT IN TRIPLICATE)

UNITED STATES  
DEPARTMENT OF THE INTERIOR  
GEOLOGICAL SURVEY

Land Office Santa Fe  
Lease No. 080117  
Unit NW/4

SUNDRY NOTICES AND REPORTS ON WELLS

NOTICE OF INTENTION TO DRILL.....	<input checked="" type="checkbox"/>	SUBSEQUENT REPORT OF WATER SHUT-OFF.....	
NOTICE OF INTENTION TO CHANGE PLANS.....		SUBSEQUENT REPORT OF SHOOTING OR ACIDIZING.....	
NOTICE OF INTENTION TO TEST WATER SHUT-OFF.....		SUBSEQUENT REPORT OF ALTERING CASING.....	
NOTICE OF INTENTION TO RE-DRILL OR REPAIR WELL.....		SUBSEQUENT REPORT OF RE-DRILLING OR REPAIR.....	
NOTICE OF INTENTION TO SHOOT OR ACIDIZE.....		SUBSEQUENT REPORT OF ABANDONMENT.....	
NOTICE OF INTENTION TO PULL OR ALTER CASING.....		SUPPLEMENTARY WELL HISTORY.....	
NOTICE OF INTENTION TO ABANDON WELL.....			

(INDICATE ABOVE BY CHECK MARK NATURE OF REPORT, NOTICE, OR OTHER DATA)

November 18, 1955, 19

Huerfano Unit  
Well No. 36-35 is located 1780 ft. from N line and 1190 ft. from E line of sec. 35  
NW/4 Sec. 35 T 27-N R 9-W N.M. P.M.  
(1/4 Sec. and Sec. No.) (Twp.) (Range) (Meridian)  
So. Blanco Pictured Cliffs San Juan New Mexico  
(Field) (County or Subdivision) (State or Territory)

The elevation of the ~~drill hole~~ above sea level is 6395 ft. Ungraded ground

DETAILS OF WORK

(State names of and expected depths to objective sands; show sizes, weights, and lengths of proposed casings; indicate mudding jobs, cementing points, and all other important proposed work)

Propose to spud with cable tools; then drill with rotary tools to the top of the Pictured Cliffs Formation - expected between 1,900 feet and 2,200 feet below the surface. Completion with cable tools - and sand oil fracturing or shooting with solidified nitro-glycerin as conditions warrant.

Casing program: 90 feet 8-5/8" new 8 rd. thd. 24# casing. Circulate cement to surface, using at least 75 sacks of cement.

5-1/2" O.D. 14# J-55 casing to be set on top of Pictured Cliffs Formation, cemented with 100 sacks regular cement.

1" tubing to be set within 20 feet of total depth for production.

I understand that this plan of work must receive approval in writing by the Geological Survey before operations may be commenced.

Company J. Glenn Turner - Unit Operator

Address Box 728 - Farmington, New Mexico

(Home Office: 17th flr. - Mercantile Bank Bldg. By C. Beeson Neal)

C. Beeson Neal, Agent in Farmington  
Title



Company **J. GLENN TURNER**

Lease **HUERFANITO UNIT** Well No. **36-35**

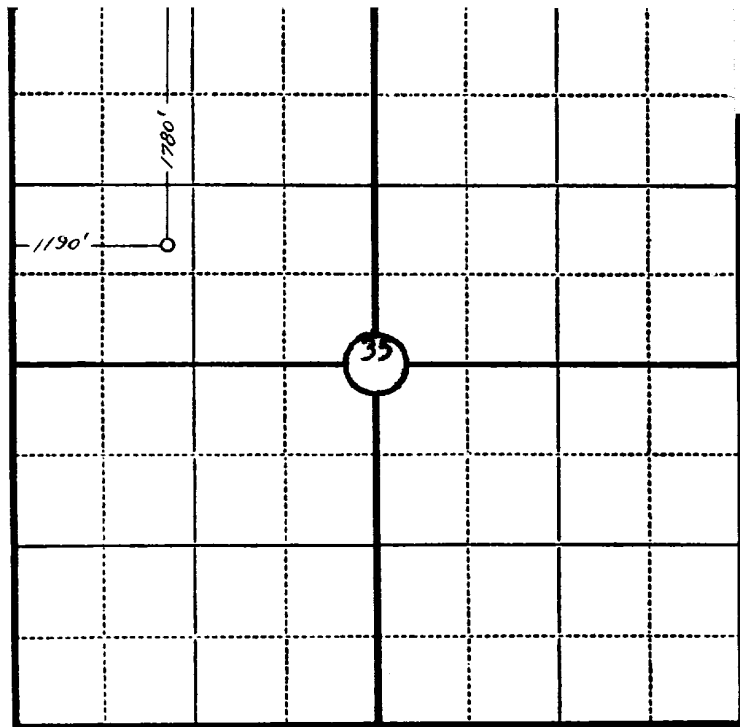
Sec. **35**, T. **27 N.**, R. **9 W., N.M.P.M.**

Location **1780' FROM THE NORTH LINE AND 1190' FROM THE WEST LINE.**

Elevation **6395.0 UNGRADED GROUND.**

**SAN JUAN COUNTY**

**NEW MEXICO**



Scale—4 inches equal 1 mile.

This is to certify that the above plat was prepared from field notes of actual surveys made by me or under my supervision and that the same are true and correct to the best of my knowledge and belief.

Seal:

*James P. Leese*

Registered Land Surveyor.  
**James P. Leese**  
**N. Mex. Reg. No. 1463**

Surveyed **17 September**, 19**55**

**SAN JUAN ENGINEERING COMPANY, FARMINGTON, N. M.**