

(SUBMIT IN TRIPLICATE)


UNITED STATES  
DEPARTMENT OF THE INTERIOR  
GEOLOGICAL SURVEY

Indian Agency Marathon Wells of

Indian

Allotted 2 1/2 Sec. 2, 3, 4, 5, 6

Lease No. Marathon 1-149-1st-349



SUNDRY NOTICES AND REPORTS ON WELLS

NOTICE OF INTENTION TO DRILL	<input checked="" type="checkbox"/>	SUBSEQUENT REPORT OF WATER SHUT-OFF	<input type="checkbox"/>
NOTICE OF INTENTION TO CHANGE PLANS	<input type="checkbox"/>	SUBSEQUENT REPORT OF SHOOTING OR ACIDIZING	<input type="checkbox"/>
NOTICE OF INTENTION TO TEST WATER SHUT-OFF	<input type="checkbox"/>	SUBSEQUENT REPORT OF ALTERING CASING	<input type="checkbox"/>
NOTICE OF INTENTION TO REDRILL OR REPAIR WELL	<input type="checkbox"/>	SUBSEQUENT REPORT OF REDRILLING OR REPAIR	<input type="checkbox"/>
NOTICE OF INTENTION TO SHOOT OR ACIDIZE	<input type="checkbox"/>	SUBSEQUENT REPORT OF ABANDONMENT	<input type="checkbox"/>
NOTICE OF INTENTION TO PULL OR ALTER CASING	<input type="checkbox"/>	SUPPLEMENTARY WELL HISTORY	<input type="checkbox"/>
NOTICE OF INTENTION TO ABANDON WELL	<input type="checkbox"/>		

(INDICATE ABOVE BY CHECK MARK NATURE OF REPORT, NOTICE, OR OTHER DATA)

RECEIVED  
JUN 24 1957  
U. S. GEOLOGICAL SURVEY  
FARMINGTON, NEW MEXICO

Well No. 1-6 is located 2046 ft. from N line and 2072 ft. from W line of sec. 2  
2 1/2 Sec. and Sec. No. 27N 27 R. 14, T. 14  
(Field) (Twp.) (Range) (Meridian)  
St. James P.O. San Juan County New Mexico  
(Field) (County or Subdivision) (State or Territory)

The elevation of the derrick floor above sea level is \_\_\_\_\_ ft. To be determined

DETAILS OF WORK

(State names of and expected depths to objective sands; show sizes, weights, and lengths of proposed casings; indicate mudding jobs, cementing points, and all other important proposed work)

The objective sand is the Pictured Cliffs Sandstone anticipated at approximately 2125'.

Proposed Casing Program: 200' 3-4 1/2" 2-45 Cemented to surface  
2125' 7-8 1/2" 2-45 Cemented with 150 sacks

Rotary Drills using mud will be employed from surface to an estimated TD of 2125'.

The well will be mud forced in an effort to stimulate production.

ILLEGIBLE

I understand that this plan of work must receive approval in writing by the Geological Survey before operations may be commenced.


Company STANDARD OIL GAS COMPANY


Address 1001 East Building

Indian, Texas

By L. S. Muenich  
L. S. Muenich

Title Exploration Engineer





NEW MEXICO OIL CONSERVATION COMMISSION  
Well Location and Acreage Dedication Plat

Section A.

Date June 17, 1957

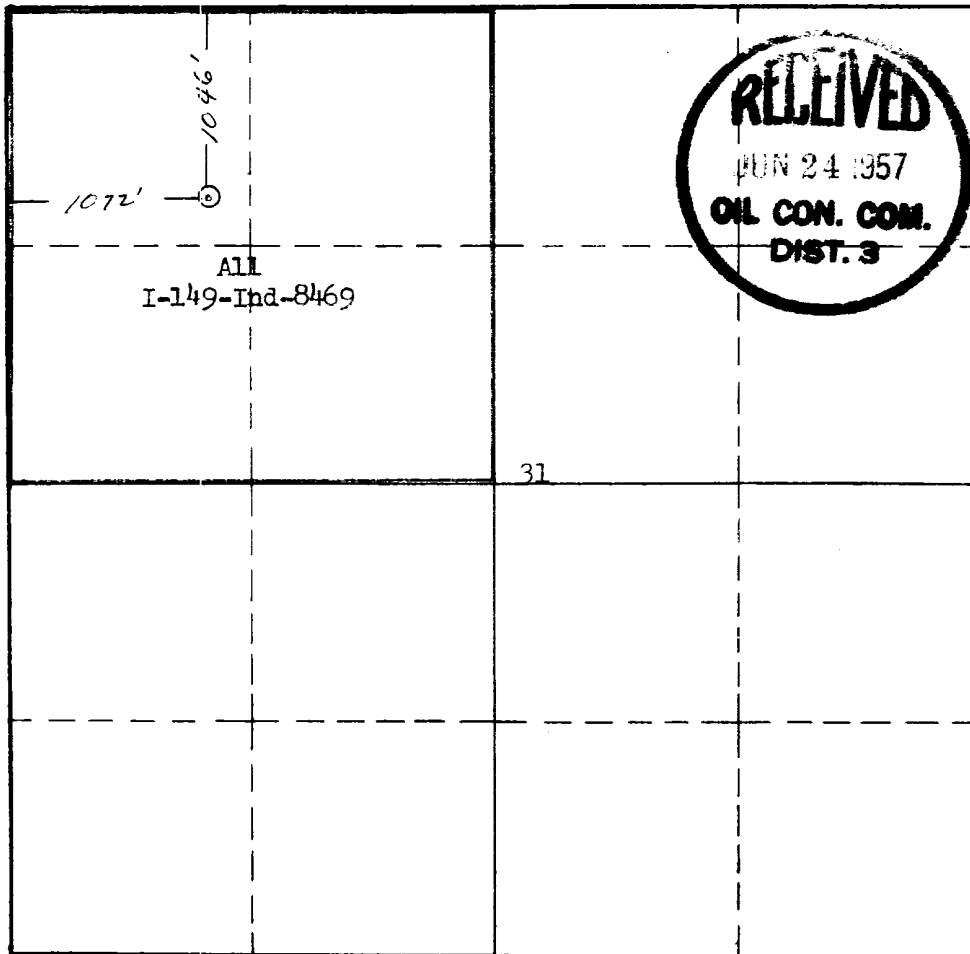
Operator SOUTHERN UNION GAS CO. Lease NAVAJO TRIBE OF INDIANS  
Well No. 1-C Unit Letter D Section 31 Township 27 NORTH Range 8 WEST NMFM  
Located 1046 Feet From the NORTH Line, 1072 Feet From the WEST Line  
County SAN JUAN G. L. Elevation To be determined Dedicated Acreage 160.60 Acres  
Name of Producing Formation Pictured Cliffs Pool So. Blanco P. C.

1. Is the Operator the only owner\* in the dedicated acreage outlined on the plat below?  
Yes XX No       .
2. If the answer to question one is "no," have the interests of all the owners been consolidated by communitization agreement or otherwise? Yes        No       . If answer is "yes," Type of Consolidation
3. If the answer to question two is "no," list all the owners and their respective interests below:

Owner

Land Description

Section B



This is to certify that the information in Section A above is true and complete to the best of my knowledge and belief.

Southern Union Gas Company  
(Operator)

J. D. Murrell  
Exploration Engineer

1001 Burt Bldg., Dallas, Texas  
Address

This is to certify that the well location shown on the plat in Section B was plotted from field notes of actual surveys made by me or under my supervision and that the same is true and correct to the best of my knowledge and belief.

Date Surveyed 11 JUNE 1957

James P. Leese  
Registered Professional  
Engineer and/or Land Surveyor.

James P. Leese  
Certificate No. 1463

(See instructions for completing this form on the reverse side)

INSTRUCTIONS FOR COMPLETION:

1. Operator shall furnish and certify to the information called for in Section A.
2. Operator shall outline the dedicated acreage for both oil and gas wells on the plat in Section B.
3. A registered professional engineer or land surveyor registered in the State of New Mexico or approved by the Commission shall show on the plat the location of the well and certify this information in the space provided.
4. All distances shown on the plat must be from the outer boundaries of Section.
5. If additional space is needed for listing owners and their respective interests as required in question 3, Section A, please use space below

\* "Owner" means the person who has the right to drill into and to produce from any pool and to appropriate the production either for himself or for himself and another. (65-3-29 (e) NMSA 1953 Comp.)

---