


(SUBMIT IN TRIPLICATE)

Indian Agency **Navajo Tribe**
of Indians

UNITED STATES
DEPARTMENT OF THE INTERIOR
GEOLOGICAL SURVEY

Allottee **NW/4 Sec. 31, T-27N**
R-8W
Lease No. **Navajo 1-119-Ind-8469**



SUNDRY NOTICES AND REPORTS ON WELLS

NOTICE OF INTENTION TO DRILL	SUBSEQUENT REPORT OF WATER SHUT-OFF	<input checked="" type="checkbox"/>
NOTICE OF INTENTION TO CHANGE PLANS	SUBSEQUENT REPORT OF SHOOTING OR ACIDIZING	<input type="checkbox"/>
NOTICE OF INTENTION TO TEST WATER SHUT-OFF	SUBSEQUENT REPORT OF ALTERING CASING	<input type="checkbox"/>
NOTICE OF INTENTION TO REDRILL OR REPAIR WELL	SUBSEQUENT REPORT OF REDRILLING OR REPAIR	<input type="checkbox"/>
NOTICE OF INTENTION TO SHOOT OR ACIDIZE	SUBSEQUENT REPORT OF ABANDONMENT	<input type="checkbox"/>
NOTICE OF INTENTION TO PULL OR ALTER CASING	SUPPLEMENTARY WELL HISTORY	<input type="checkbox"/>
NOTICE OF INTENTION TO ABANDON WELL		

(INDICATE ABOVE BY CHECK MARK NATURE OF REPORT, NOTICE, OR OTHER DATA)

May 22, 1958

Navajo Indian

Well No. **1-C** is located **1046** ft. from **N** line and **1072** ft. from **E** line of sec. **31**

NW/4, NW/4 Sec. 31
(1/4 Sec. and Sec. No.)

T-27N
(Twp.)

R-8W
(Range)

N.M.P.M.
(Meridian)

South Blanco-Picot Cliff
(Field)

San Juan County
(County or Subdivision)


New Mexico
(State or Territory)

The elevation of the derrick floor above sea level is **6965** ft.

DETAILS OF WORK

(State names of and expected depths to objective sands; show sizes, weights, and lengths of proposed casings; indicate mudding jobs, cementing points, and all other important proposed work)

- 1- Set Baker Model "N" Magnesium Bridge plug at 1946' - Perf. 1 foot 4 shots from 1944-1945.
- 2- Ran Baker Model "K" cement retainer on 2" tubing and set at 1883.
- 3- Squeeze perfs. 1944-1945 w/300 gallons sealment - 76 gallons in formation squeezed off to 3500 psi on April 19, 1958.
- 4- Cleaned out, hole to 1980.
- 5- Ran 9 1/2 joints 1" tubing landed at 1973 on April 21, 1958.



I understand that this plan of work must receive approval in writing by the Geological Survey before operations may be commenced.


Company **Southern Union Gas Company**

Address **1001 Burt Building**

Dallas, Texas

By *Paul J. Gatto*

Title **Drilling Superintendent**



1891