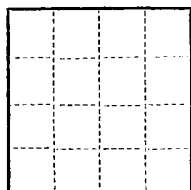


(SUBMIT IN TRIPLICATE)

UNITED STATES
DEPARTMENT OF THE INTERIOR
GEOLOGICAL SURVEY

Land Office 91633
Lease No. 1000000000
Unit _____



SUNDRY NOTICES AND REPORTS ON WELLS

NOTICE OF INTENTION TO DRILL	SUBSEQUENT REPORT OF WATER SHUT-OFF
NOTICE OF INTENTION TO CHANGE PLANS	SUBSEQUENT REPORT OF SHOOTING OR ACIDIZING
NOTICE OF INTENTION TO TEST WATER SHUT-OFF	SUBSEQUENT REPORT OF ALTERING CASING
NOTICE OF INTENTION TO RE-DRILL OR REPAIR WELL	SUBSEQUENT REPORT OF RE-DRILLING OR REPAIR
NOTICE OF INTENTION TO SHOOT OR ACIDIZE	SUBSEQUENT REPORT OF ABANDONMENT
NOTICE OF INTENTION TO PULL OR ALTER CASING	SUPPLEMENTARY WELL HISTORY
NOTICE OF INTENTION TO ABANDON WELL	

(INDICATE ABOVE BY CHECK MARK NATURE OF REPORT, NOTICE, OR OTHER DATA)

E. J. Walsh October 29, 1950
Well No. _____ is located 1150 ft. from N line and 750.3 ft. from E line of sec. 33
10 27N 10E 100W
(1/4 Sec. and Sec. No.) (Twp.) (Range) (Meridian)
E. J. Walsh New Mexico
(Field) (County or Subdivision) (State or Territory)

The elevation of the derrick floor above sea level is 1100 ft.

DETAILS OF WORK


(State names of and expected depths to objective sands; show sizes, weights, and lengths of proposed casings; indicate mudlogging jobs, cementing points, and all other important proposed work)

It is intended to drill a well thru the Pictured Cliff formation using rotary tools and to perforate and enter fracture possible producing zones. Estimated Total Depth 1500'.

Casing Program:

9 5/8" at 1200' with 125 sacks regular cement circulated to surface.
8 1/2" at 1500' with 75 sacks regular cement, 75 sacks

The NW 1/4 of Section 33 is dedicated to this well.
82.4 AP 876233.



I understand that this plan of work must receive approval in writing by the Geological Survey before operations may be commenced

Company E. J. Walsh & Co. Inc.

Address Box 201
Parliament, New Mexico

Original Signed EWELL N. WALSH

By _____
Title Geological Engineer



DECLARATION AND CORRELATION PLAN

SF 078233

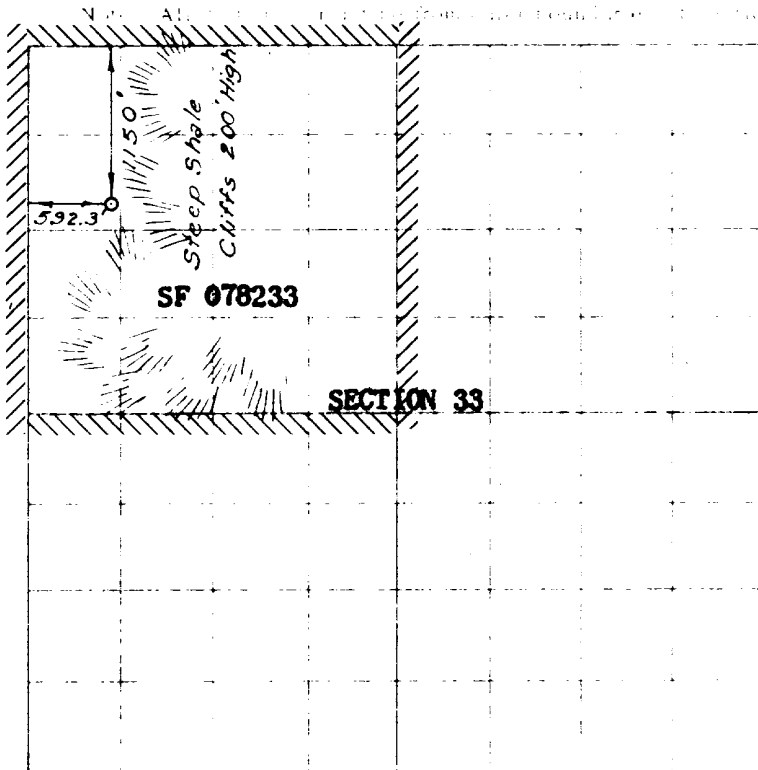
10 W

WEST

6089.86

**WEST KUTZ
EXTENSION**

160 AC.
(1934 PLAT)



— *Adiposus* *in* *the* *space* *of* *time*



No. 14.

This section of form is to be used for gas wells only.

C. O. Walker
Registered Professional Engineer and/or Land Surveyor

1. Is this well a Dual Comp? **X**
You can see this from the fact that
2. If the answer to question 1 is
as yes, are there any other timely
complete wells within the
10 minute results.

Yes _____ No _____

Original Signed EWELL N. WALSH

Name _____ Date _____

Petroleum Engineer

Keywords: child sexual abuse; disclosure; social support; coping strategies

El Paso Natural Gas Co.

Box 997, Farmington, N.M.

1500

Birmingham, New Mexico