

STATE OF NEW MEXICO
ENERGY, MINERALS AND NATURAL RESOURCES DEPARTMENT
OIL CONSERVATION DIVISION

GARREY CARRUTHERS
GOVERNOR

POST OFFICE BOX 2088
STATE LAND OFFICE BUILDING
SANTA FE, NEW MEXICO 87504
(505) 827-5800

July 5, 1990

RECEIVED
JUL 10 1990
OIL CON. DIV
DIST. 3

Meridian Oil, Inc.
P.O. Box 4289
Farmington, NM 87499-4289

Attention: Peggy Bradfield

Administrative Order NSL-2822


Dear Ms. Bradfield:

Reference is made to your application dated June 5, 1990 for a non-standard Basin-Fruitland coal gas well location for your existing Huerfanito Unit Well No. 32 which was drilled November 6, 1955 and completed in the Fulcher Kutz Pictured Cliffs Pool at a standard gas well location 990 feet from the North and West lines (Unit D) of Section 33, Township 27 North, Range 9 West, NMPM, San Juan County, New Mexico.

It is my understanding that the Pictured Cliffs zone will be properly plugged back and said well will be recompleted to the Basin-Fruitland Coal Gas Pool, which pursuant to the Special Rules and Regulations for the Basin-Fruitland Coal Gas Pool as promulgated by Division Order No. R-8768, is unorthodox. Further, W/2 of said Section 33 shall be dedicated to the well forming a standard 320-acre gas spacing and proration unit for said pool.

By the authority granted me under the provisions of Rule 8 of said Division Order No. R-8768, the above-described unorthodox coal gas well location is hereby approved.

Sincerely,


William J. LeMay
Director

WJL/MES/ag

cc: Oil Conservation Division - Aztec
US Bureau of Land Management - Farmington



STATE OF NEW MEXICO
ENERGY AND MINERALS DEPARTMENT
OIL CONSERVATION DIVISION
AZTEC DISTRICT OFFICE

HARREY CARRUTHERS
GOVERNOR

1000 RIO HAZOS ROAD
AZTEC, NEW MEXICO 87410
(505) 334-6178

Date: 6-15-90

Oil Conservation Division
P.O. Box 2088
Santa Fe, NM 87504-2088

Re: Proposed MC _____
Proposed DHC _____
Proposed NSL ☒ _____
Proposed SWD _____
Proposed WFX _____
Proposed PMX _____

Gentlemen:

I have examined the application dated 6-7-90
for the Moridian Oil Inc. - Hueyfarms Unit #32
Operator Lease & Well No.

D-33-27N-9W and my recommendations are as follows:
Unit, S-T-R

Approved

Yours truly,

Eugene Bush

MERIDIAN OIL

June 5, 1990

RECEIVED
JUN 7 1990
OIL CON. DIV.
DIST. 3

Certified Mail

Mr. William LeMay
New Mexico Oil Conservation Division
Post Office Box 2088
Santa Fe, New Mexico 87503

RE: Huerfanito Unit #32
990'FNL, 990'FWL
Section 33, T-27-N, R-09-W
San Juan County, New Mexico

Dear Mr. LeMay:

This is a request for administrative approval for a non-standard gas well location in the Basin Fruitland Pool.

Meridian Oil intends to plugback and recomplete the Huerfanito Unit #32 well from the Pictured Cliffs pool to the Basin Fruitland Coal Pool. The current location of this well is 990'FNL, 990'FWL, Section 33, T-27-N, R-09-W, San Juan County, New Mexico. The well is considered non-standard due to the NE-SW dedicated pattern established for the Basin Fruitland Coal Pool. To comply with the New Mexico Oil Conservation Division rules, Meridian is submitting the following for your approval of this non-standard location:

1. C-102 plat showing location of the well;
2. Plat showing offset owners/operators;
3. Affidavit of notification of offset owners/operators;
4. Copy of Well Completion Log for original completion.

A copy of this application is being submitted to all offset owners/operators by certified mail with a request that they furnish your Santa Fe office with a Waiver of Objection, and return one copy to this office.

Sincerely yours,



Peggy Bradfield
encl.

WAIVER

_____ hereby waives objection to Meridian Oil Inc.'s application for a non-standard location for their Huerfanito Unit #32 as proposed above.

By: _____ Date: _____

xc: Meridian Oil Inc.
Southland Royalty Company

Huerfanito Unit #32
990'FNL, 990'FWL
Section 33, T-27-N, R-09-W
San Juan County, New Mexico

I hereby certify that the following offset owners/operators have been mailed notification of our application for administrative approval for non-standard gas well location for the plugback and recompletion of the above well.

Meridian Oil Inc.
P.O. Box 4289
Farmington, NM 87499

Southland Royalty Company
P.O. Box 4289
Farmington, NM 87499


Peggy Bradfield
June 5, 1990

San Juan County
State of New Mexico

My commission expires August 17, 1992

Submit to Appropriate
District Office
State Lease - 4 copies
Fee Lease - 3 copies

State of New Mexico
Energy, Minerals and Natural Resources Department

Form C-102
Revised 1-1-89

OIL CONSERVATION DIVISION
P.O. Box 2088
Santa Fe, New Mexico 87504-2088

DISTRICT I
P.O. Box 1980, Hobbs, NM 88240

DISTRICT II
P.O. Drawer DD, Artesia, NM 88210

DISTRICT III
1000 Rio Brazos Rd., Aztec, NM 87410

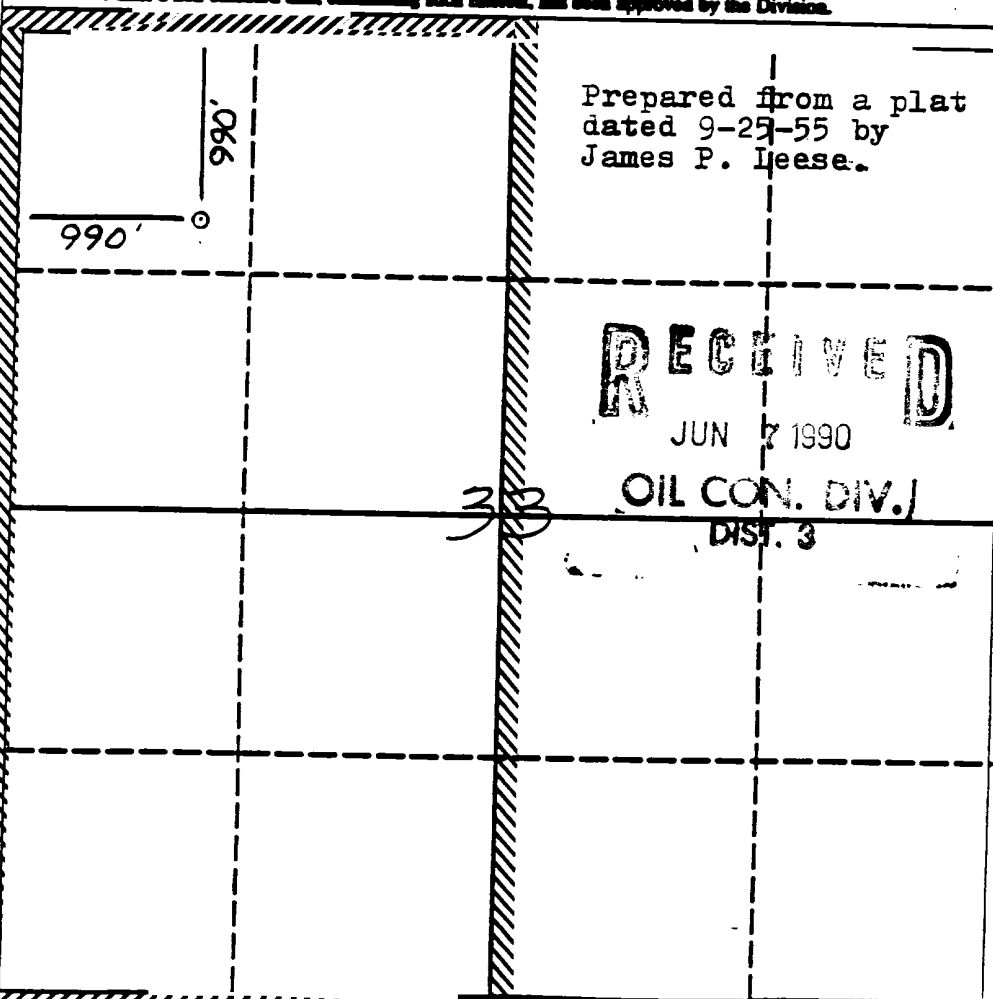
WELL LOCATION AND ACREAGE DEDICATION PLAT
All Distances must be from the outer boundaries of the section

Operator El Paso Natural Gas Company			Lease Huerfanito Unit (SF-078081)	Well No. 32
Unit Letter D	Section 33	Township 27 North	Range 9 West	County San Juan

Actual Footage Location of Well:
990 feet from the **North** line and **990** feet from the **West** line

Ground level Elev. 6485'	Producing Formation Fruitland Coal	Pool Basin	Dedicated Acreage: 320 Acres
------------------------------------	--	----------------------	--

- Outline the acreage dedicated to the subject well by colored pencil or machine marks on the plat below.
- If more than one lease is dedicated to the well, outline each and identify the ownership thereof (both as to working interest and royalty).
- If more than one lease of different ownership is dedicated to the well, have the interest of all owners been consolidated by communitization, unitization, force-pooling, etc.?
☒ Yes ☐ No If answer is "yes" type of consolidation unitization
If answer is "no" list the owners and tract descriptions which have actually been consolidated. (Use reverse side of this form if necessary).
No allowable will be assigned to the well until all interests have been consolidated (by communitization, unitization, force-pooling, or otherwise) or until a non-standard unit, eliminating such interest, has been approved by the Division.



Prepared from a plat
dated 9-27-55 by
James P. Leese.

RECEIVED
JUN 7 1990
OIL CON. DIV.
DIST. 3

OPERATOR CERTIFICATION

I hereby certify that the information
contained herein is true and complete to the
best of my knowledge and belief.

Signature
Peggy Bradfield
Printed Name
Regulatory Affairs
Position
El Paso Natural Gas
Company
Date

SURVEYOR CERTIFICATION

I hereby certify that the well location shown
on this plat was plotted from field notes of
actual surveys made by me or under my
supervision, and that the same is true and
correct to the best of my knowledge and
belief.

5-17-90

Date Surveyed
Signature
Professional Seal
NEALE C. EDWARDS
REGISTERED LAND SURVEYOR
6857
6857
Neale C. Edwards

0 330 660 990 1320 1650 1980 2310 2640 2000 1500 1000 500 0

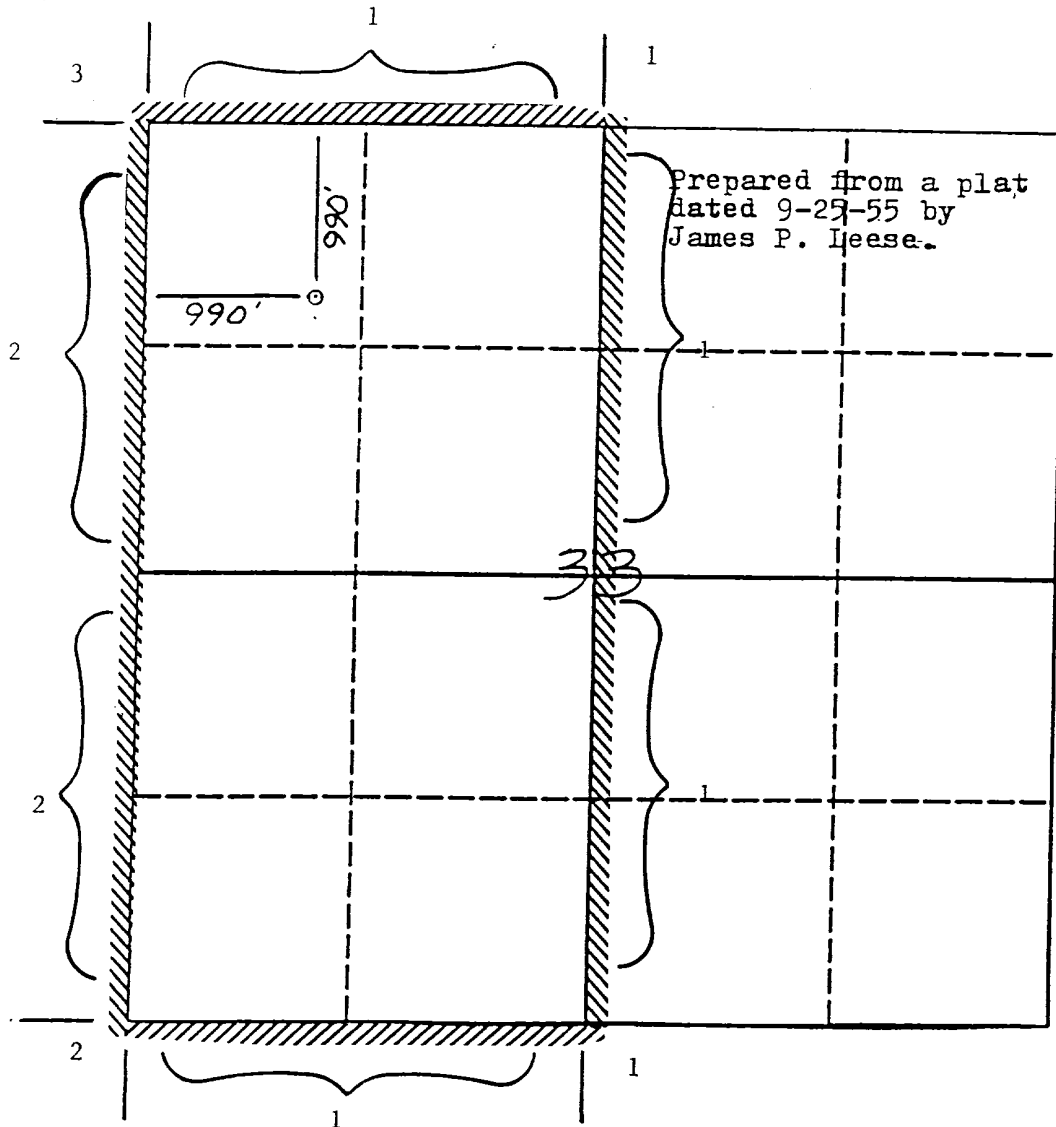
MERIDIAN OIL INC.

Well Name Huerfanito Unit #32

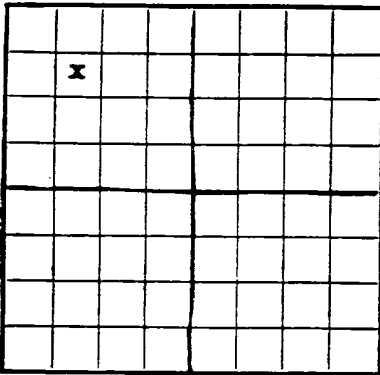
Footage---- 990' FNL; 990' FWL

APPLICATION FOR NON-STANDARD PRORATION UNIT

County San Juan State New Mexico Section 33 Township 27N Range 9W



REMARKS: 1) El Paso Natural Gas Company
2) Meridian Oil Inc.
3) Southland Royalty Company



LOCATE WELL CORRECTLY

U. S. LAND OFFICE Santa Fe
 SERIAL NUMBER 8081
 LEASE OR PERMIT TO PROSPECT _____

UNITED STATES
 DEPARTMENT OF THE INTERIOR
 GEOLOGICAL SURVEY

LOG OF OIL OR GAS WELL

Company J. Glenn Turner Address Box 72^R - Farmington, New Mexico
 Lessor or Tract Huerfanito Unit Field So. Blanco P.C. State New Mexico
 Well No. 32-33 Sec. 33 T. 27-N R. 9-W Meridian N.M.P.M. County San Juan
 Location 990 ft. S. of N. Line and 990 ft. E. of W. Line of Sec. 33 Elevation 6493
(Denote base relative to sea level)

The information given herewith is a complete and correct record of the well and all work done thereon so far as can be determined from all available records.

Signed _____
 Date January 26, 1956 C. Beeson Neal, Agent in Farmington
 Title _____

The summary on this page is for the condition of the well at above date.

Commenced drilling November 6, 1955, 19____ Finished drilling January 6, 1956, 19____

OIL OR GAS SANDS OR ZONES

(Denote gas by G)

No. 1, from 2295 to 2363 ("G") No. 4, from _____ to _____
 No. 2, from _____ to _____ No. 5, from _____ to _____
 No. 3, from _____ to _____ No. 6, from _____ to _____

IMPORTANT WATER SANDS

No. 1, from _____ to _____ No. 3, from _____ to _____
 No. 2, from _____ to _____ No. 4, from _____ to _____

CASING RECORD

Size casing	Weight per foot	Threads per inch	Make	Amount	Kind of shoe	Cut and pulled from	Perforated		Purpose
							From—	To—	
8-5/8"	24#	R rd. thd.	J-55	94'	None				Surface
5-1/2"	14#	5#	J-55	236'	None				Long string
3-1/2"	10#	5#	J-55	236'	None				Production

MUDDING AND CEMENTING RECORD

Size casing	Where set	Number sacks of cement	Method used	Mud gravity	Amount of mud used
8-5/8"	104'	70	Halliburton	Mostly water	
5-1/2"	2296'	100	Halliburton	Mostly water	

Heaving plug—Material _____

PLUGS AND ADAPTERS

Tapered