

(SUBMIT IN TRIPLICATE)

UNITED STATES
DEPARTMENT OF THE INTERIOR
GEOLOGICAL SURVEY

Land Office S F

Lease No. 981082

Unit _____

SUNDRY NOTICES AND REPORTS ON WELLS

X

NOTICE OF INTENTION TO DRILL	SUBSEQUENT REPORT OF WATER SHUT-OFF
NOTICE OF INTENTION TO CHANGE PLANS	SUBSEQUENT REPORT OF SHOOTING OR ACIDIZING
NOTICE OF INTENTION TO TEST WATER SHUT-OFF	SUBSEQUENT REPORT OF ALTERING CASING
NOTICE OF INTENTION TO RE-DRILL OR REPAIR WELL	SUBSEQUENT REPORT OF RE-DRILLING OR REPAIR
NOTICE OF INTENTION TO SHOOT OR ACIDIZE	SUBSEQUENT REPORT OF ABANDONMENT
NOTICE OF INTENTION TO PULL OR ALTER CASING	SUPPLEMENTARY WELL HISTORY
NOTICE OF INTENTION TO ABANDON WELL	

RECEIVED

DEC 2 1959

U. S. GEOLOGICAL SURVEY
FARMINGTON, NEW MEXICO

(INDICATE ABOVE BY CHECK MARK NATURE OF REPORT, NOTICE, OR OTHER DATA)

Nov 1 59

Well No. 5 is located 800 ft. from 18 line and 330 ft. from W line of sec. 34
T1E1E 34 27N N1E1E

lower Gallup (Twp.) San Juan (Meridian) New Mexico
(Field) (County or Subdivision) (State or Territory)


6700

The elevation of the derrick floor above sea level is _____ ft.

DETAILS OF WORK

(State names of and expected depths to objective sands; show sizes, weights, and lengths of proposed casings; indicate mudlogging jobs, cementing points, and all other important proposed work)

Set 10 3/4 at 200' with 150 sx.
Drill with oil base mud to approximately 6400', and set 5 1/2" csg to total depth. Perforate lower Gallup sand and sand-oil frac. Run 2 3/8 tubing and complete.



I understand that this plan of work must receive approval in writing by the Geological Survey before operations may be commenced.

A. R. Weaver, & A. H. Brown

Company _____
Suite 337, 1740 Broadway
Address _____
Denver, Colo.

By Jay J. Harris

Title Geologist

NEW MEXICO OIL CONSERVATION COMMISSION

Well Location and Acreage Dedication Plat

Section A.

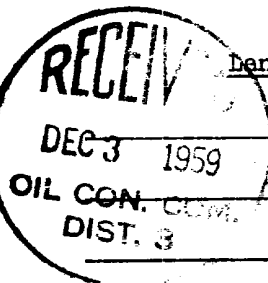
Date Nov 1 1959

Operator W.R. Weaver Lease Mo Adams
Well No. 5 Unit Letter H Section 34 Township 27 North Range 10 West NMPM
Located 800 Feet From North Line, 330 Feet From East Line
County San Juan G. L. Elevation 6688 Dedicated Acreage _____ Acres
Name of Producing Formation Gallup Pool Angels Peak Gallup

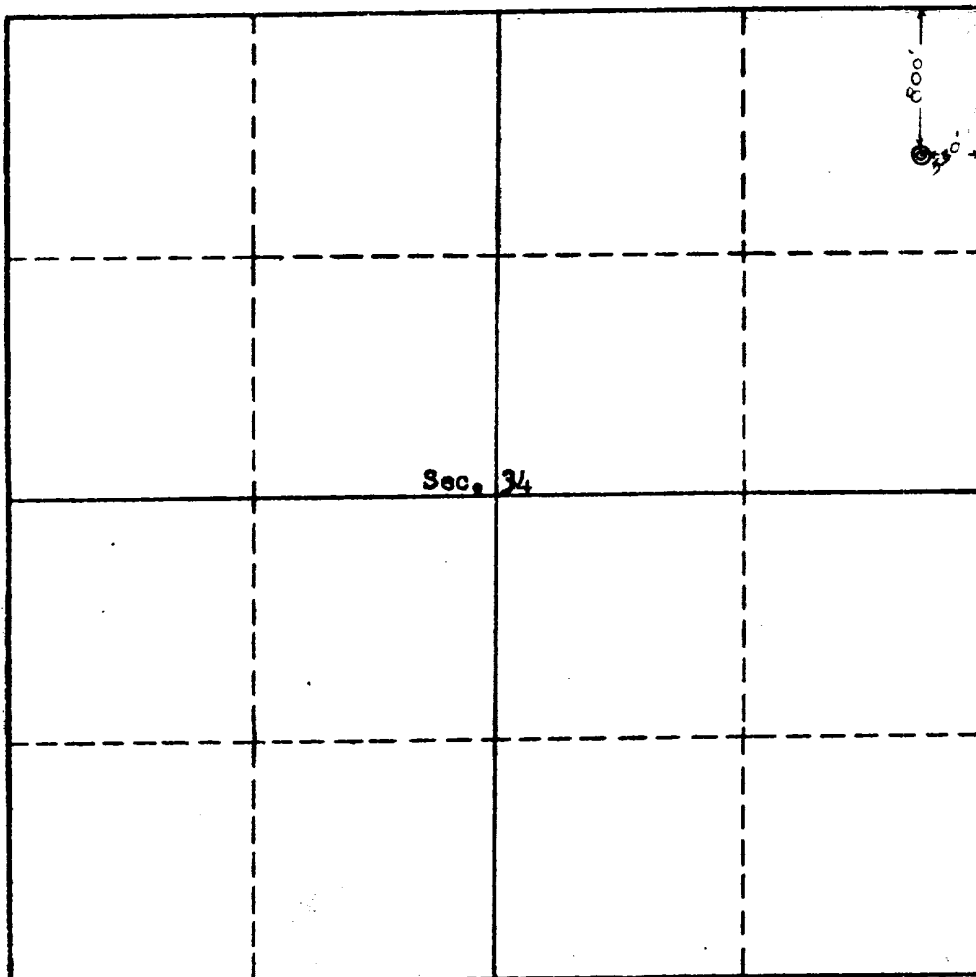
1. Is the Operator the only owner* in the dedicated acreage outlined on the plat below?
Yes X No _____
2. If the answer to question one is "no," have the interests of all the owners been consolidated by communitization agreement or otherwise? Yes _____ No _____. If answer is "yes,"
Type of Consolidation _____
3. If the answer to question two is "no," list all the owners and their respective interests below:

Owner

Land Description



Section B



2726
3433
std brass cap.

This is to certify that the information in Section A above is true and complete to the best of my knowledge and belief.

As N. Brown
W. R. Weaver

(Operator)

Jay J. Harris

(Representative)

1740 Broadway
Denver, Colo.

Address

3435 STD. Brass Cap.

This is to certify that the well location on the plat is correct as determined from the survey under my supervision and to the best of my knowledge and belief.

Date Surveyed Oct. 6, 1959

Ernest V. Echoshawk
Ernest V. Echoshawk
Registered Land Surveyor.

Certificate No. 1545

