

(SUBMIT IN TRIPLICATE)

Sec. 36

UNITED STATES  
DEPARTMENT OF THE INTERIOR  
GEOLOGICAL SURVEY

Land Office **SP-079113**  
Lease No. \_\_\_\_\_  
Unit \_\_\_\_\_

SUNDRY NOTICES AND REPORTS ON WELLS

NOTICE OF INTENTION TO DRILL.....	SUBSEQUENT REPORT OF WATER SHUT-OFF.....
NOTICE OF INTENTION TO CHANGE PLANS.....	SUBSEQUENT REPORT OF SHOOTING OR ACIDIZING.....
NOTICE OF INTENTION TO TEST WATER SHUT-OFF.....	SUBSEQUENT REPORT OF ALTERING CASING.....
NOTICE OF INTENTION TO RE-DRILL OR REPAIR WELL.....	SUBSEQUENT REPORT OF RE-DRILLING OR REPAIR.....
NOTICE OF INTENTION TO SHOOT OR ACIDIZE.....	SUBSEQUENT REPORT OF ABANDONMENT.....
NOTICE OF INTENTION TO PULL OR ALTER CASING.....	SUPPLEMENTARY WELL HISTORY.....
NOTICE OF INTENTION TO ABANDON WELL.....	

(INDICATE ABOVE BY CHECK MARK NATURE OF REPORT, NOTICE, OR OTHER DATA)

Mineral Federal

January 21, 1960

Well No. **1** is located **790** ft. from **N** line and **1190** ft. from **W** line of sec. **36**  
**NE 1/4 NW 1/4 Sec. 36** **T27N** **R12W** **R4PM**  
(1/4 Sec. and Sec. No.) (Twp.) (Range) (Meridian)  
**Undesignated** **San Juan** **New Mexico**  
(Field) (County or Subdivision) (State or Territory)

The elevation of the derrick floor above sea level is **5977** ft.

DETAILS OF WORK

(State names of and expected depths to objective sands; show sizes, weights, and lengths of proposed casings; indicate mudding jobs, cementing points, and all other important proposed work)

Spudded well 12/2/59 Run 192' 10-3/4" 32.75# csg @ 204' LB cemented w/200  
oz 2 1/2 cement circulated.

Tested OK



RECEIVED

JAN 27 1960

U. S. GEOLOGICAL SURVEY  
FARMINGTON, NEW MEXICO

I understand that this plan of work must receive approval in writing by the Geological Survey before operations may be commenced.


**SOUTHWEST PRODUCTION COMPANY**

Company \_\_\_\_\_

Address **c/o Oil Reports Box 763 Hobbs, N. M.**

By **Agent**


Title \_\_\_\_\_



**LTR**



**Job separation sheet**



Sec. 36

(SUBMIT IN TRIPLICATE)

UNITED STATES  
DEPARTMENT OF THE INTERIOR  
GEOLOGICAL SURVEY

Land Office \_\_\_\_\_

Lease No. **SP-079113**

Unit \_\_\_\_\_

SUNDRY NOTICES AND REPORTS ON WELLS

NOTICE OF INTENTION TO DRILL	SUBSEQUENT REPORT OF WATER SHUT-OFF
NOTICE OF INTENTION TO CHANGE PLANS	SUBSEQUENT REPORT OF SHOOTING OR ACIDIZING
NOTICE OF INTENTION TO TEST WATER SHUT-OFF	SUBSEQUENT REPORT OF ALTERING CASING
NOTICE OF INTENTION TO RE-DRILL OR REPAIR WELL	SUBSEQUENT REPORT OF RE-DRILLING OR REPAIR
NOTICE OF INTENTION TO SHOOT OR ACIDIZE	SUBSEQUENT REPORT OF ABANDONMENT
NOTICE OF INTENTION TO PULL OR ALTER CASING	SUPPLEMENTARY WELL HISTORY
NOTICE OF INTENTION TO ABANDON WELL	

RECEIVED

JAN 27 1960

(INDICATE ABOVE BY CHECK MARK NATURE OF REPORT, NOTICE, OR OTHER DATA)

U. S. GEOLOGICAL SURVEY  
FARMINGTON, NEW MEXICO

Annual Federal

January 21, 1960, 19

Well No. **1** is located **790** ft. from **N** line and **1190** ft. from **E** line of sec. **36**

**NE 1/4 NW 1/4 Sec. 36**

**T27N**

**R12E**

**R12E**

(1/4 Sec. and Sec. No.)

(Twp.)

(Range)

(Meridian)

**Undesignated**

**San Juan**

**New Mexico**

(Field)

(County or Subdivision)

(State or Territory)

The elevation of the derrick floor above sea level is **5977** ft.


DETAILS OF WORK

(State names of and expected depths to objective sands; show sizes, weights, and lengths of proposed casings; indicate mudding jobs, cementing points, and all other important proposed work)

to of work **12/30/59**

Run and set **5-1/2" 25.5#** csg at **6250'** KB, cemented w/ **100** **SK** Bag **45** gal **2K** - **12 1/2**  
**Gilsumite** overall, float collar at **6222'**

Tested OK



I understand that this plan of work must receive approval in writing by the Geological Survey before operations may be commenced.

**SOUTHWEST PRODUCTION COMPANY**

Company \_\_\_\_\_

Address **c/o Oil Reports Box 763 Hobbs, N. M.**

By **Agent**

Title \_\_\_\_\_

111

111

111