

(SUBMIT IN TRIPLICATE)

UNITED STATES
DEPARTMENT OF THE INTERIOR
GEOLOGICAL SURVEY

Form approved.
Budget Bureau No. 42-B359.4.

Indian Agency NEEDLE

Allegation CONTRACT NO.
Lease No. 14-22-000-0000

SUNDRY NOTICES AND REPORTS ON WELLS

NOTICE OF INTENTION TO DRILL	<input checked="" type="checkbox"/>	SUBSEQUENT REPORT OF WATER SHUT-OFF	
NOTICE OF INTENTION TO CHANGE PLANS		SUBSEQUENT REPORT OF SHOOTING OR ACIDIZING	
NOTICE OF INTENTION TO TEST WATER SHUT-OFF		SUBSEQUENT REPORT OF ALTERING CASING	
NOTICE OF INTENTION TO REDRILL OR REPAIR WELL		SUBSEQUENT REPORT OF REDRILLING OR REPAIR	
NOTICE OF INTENTION TO SHOOT OR ACIDIZE		SUBSEQUENT REPORT OF ABANDONMENT	
NOTICE OF INTENTION TO PULL OR ALTER CASING		SUPPLEMENTARY WELL HISTORY	
NOTICE OF INTENTION TO ABANDON WELL			

(INDICATE ABOVE BY CHECK MARK NATURE OF REPORT, NOTICE, OR OTHER DATA)

January 8th, 1964

Well No. 01 SAND HAWK '2' is located 600' ft. from N line and 600' ft. from E line of sec. 22
(S 1/4 Sec. and Sec. No.) T. 27 N., R. 15 W., of the 1000 (Range) (Meridian)
NEEDLE (Field) NEEDLE (County or Subdivision) NEEDLE (State or Territory)

The elevation NEEDLE above sea level is 5000' ft. Ground Level, ungrated.

DETAILS OF WORK

(State names of and expected depths to objective sands; show sizes, weights, and lengths of proposed casings; indicate mudding jobs, including points, and all other important proposed work)

OBJECTIVE: Formation: SANDSTONE
Est. TD: 5000'
Rotary Rate: 7-7/8" below surface casing.
CASING: Surface: 8-1/2" @ approx. 200' and to surface.
Intermediate: only in event of lost circulation trouble.
Oil String: 2 1/2" then producing area, and to depths 1000'
LOGGING: LBS: From of Surface to Total Depth
GAS w/tal.: From of Surface to Total Depth



Good oil field practices will be used in determining the necessity of casing and/or drill stem testing any shows of oil or gas encountered.

I understand that this plan of work must receive approval in writing by the Geological Survey before operations may be commenced.

Company DAVIS OIL COMPANY
1400 Midland Building
Address Denver, Colorado 80202

By Paul W. [Signature]
Title Exploration Manager

NEW MEXICO OIL CONSERVATION COMMISSION

Well Location and Acreage Dedication Plat

Section A.

Date _____

Operator DAVIS OIL COMPANY Lease SE BUDD-NAVAJO
 Well No. 1 Unit Letter A Section 35 Township 27 NORTH Range 15 WEST NMPM
 Located 660 Feet From the NORTH Line, 660 Feet From the EAST Line
 County SAN JUAN G. L. Elevation 5653.0 Dedicated Acreage 40 Acres
 Name of Producing Formation _____ Pool _____

1. Is the Operator the only owner in the dedicated acreage outlined on the plat below?

Yes _____ No _____

2. If the answer to question one is "no", have the interests of all the owners been consolidated by communitization agreement or otherwise? Yes _____ No _____. If answer is "yes", Type of Consolidation.

2. If the answer to question two is "no", list all the owners and their respective interests below:

OwnerLand Description

RECEIVED

Section B.

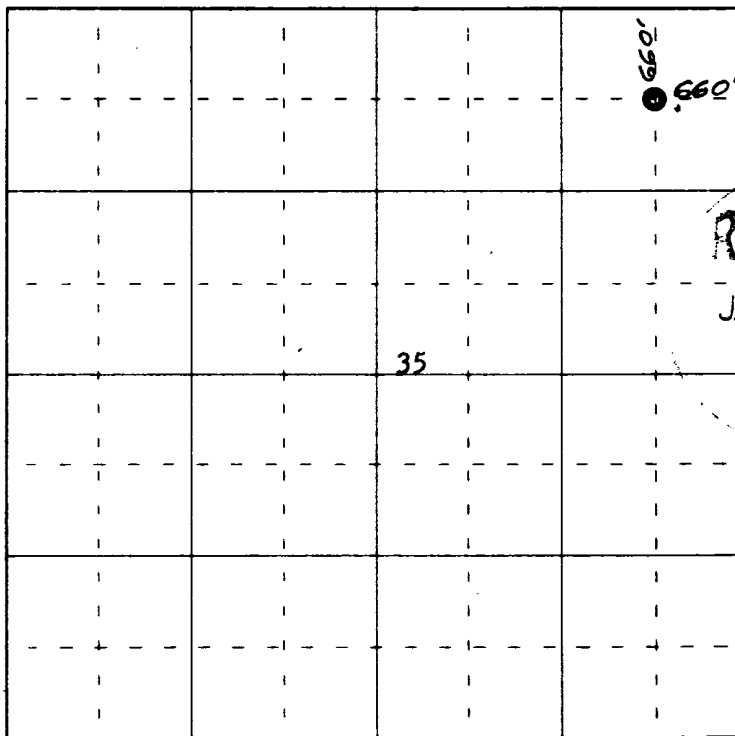
Note: All distances must be from outer boundaries of section.

This is to certify that the information
 in Section A above is true and complete
 to the best of my knowledge and belief.

(Operator)

(Representative)

(Address)

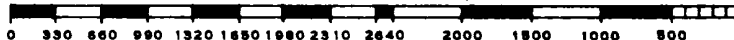


RECEIVED

JAN 13 1964

N. M. COM.
T. 3

N



Scale 4 inches equal 1 mile



Farmington, New Mexico

This is to certify that the above plat was prepared from field notes of actual surveys
 made by me or under my supervision and that the same are true and correct to the best
 of my knowledge and belief.

Date Surveyed 7 January 1964

James P. Leese
 Registered Professional Engineer and/or Land Surveyor
 James P. Leese, N. Mex. Reg. No. 1463

NEW MEXICO OIL CONSERVATION COMMISSION

Well Location and Acreage Dedication Plat

January 10th, 1964

Section A.

Date

Operator DAVIS OIL COMPANYLease SE BUDD-NAVAJOWell No. 1 Unit Letter A Section 35 Township 27 NORTH Range 15 WEST NMPMLocated 660 Feet From the NORTH Line, 660 Feet From the WEST LineCounty SAN JUAN G. L. Elevation 5653.0 Dedication 1.00 Acres

Name of Producing Formation _____ Pool _____

1. Is the Operator the only owner in the dedicated acreage outlined on the plat below?

Yes _____ No _____

2. If the answer to question one is "no", have the interests of all the owners been consolidated by communitization agreement or otherwise? Yes _____ No _____. If answer is "yes", Type of Consolidation.

2. If the answer to question two is "no", list all the owners and their respective interests below:

OwnerLand Description

RECEIVED

JAN 11 1964

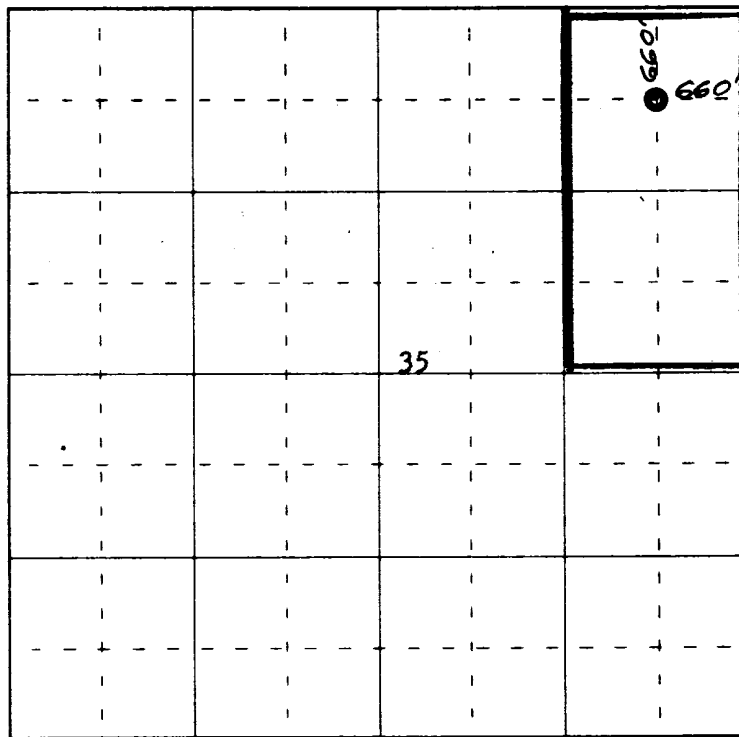
U. S. GEOLOGICAL SURVEY
FARMINGTON, NEW MEXICO

Section B.

Note: All distances must be from outer boundaries of section.

This is to certify that the information in Section A above is true and complete to the best of my knowledge and belief.


DAVIS OIL COMPANY

by Paul Messinger (Operator)
Paul Messinger (representative)1000 National Avenue Building
Denver, Colorado 80202

0 330 660 990 1320 1650 1980 2310 2640 2000 1500 1000 500 0

Scale 4 inches equal 1 mile

This is to certify that the above plat was prepared from field notes of actual surveys made by me or under my supervision and that the same are true and correct to the best of my knowledge and belief.

Date Surveyed 7 January 1964James P. Leese
Registered Professional Engineer and/or Land Surveyor
James P. Leese, N. Mex. Reg. No. 1463

Farmington, New Mexico