

(SUBMIT IN TRIPLICATE)

UNITED STATES
DEPARTMENT OF THE INTERIOR
GEOLOGICAL SURVEY

Land Office Santa Fe
Lease No. NM 03603 A
Unit SE 1/4

SUNDRY NOTICES AND REPORTS ON WELLS

NOTICE OF INTENTION TO DRILL	<input checked="" type="checkbox"/>	SUBSEQUENT REPORT OF WATER SHUT-OFF	
NOTICE OF INTENTION TO CHANGE PLANS		SUBSEQUENT REPORT OF SHOOTING OR ACIDIZING	
NOTICE OF INTENTION TO TEST WATER SHUT-OFF		SUBSEQUENT REPORT OF ALTERING CASING	
NOTICE OF INTENTION TO RE-DRILL OR REPAIR WELL		SUBSEQUENT REPORT OF RE-DRILLING OR REPAIR	
NOTICE OF INTENTION TO SHOOT OR ACIDIZE		SUBSEQUENT REPORT OF ABANDONMENT	
NOTICE OF INTENTION TO PULL OR ALTER CASING		SUPPLEMENTARY WELL HISTORY	
NOTICE OF INTENTION TO ABANDON WELL			

RECEIVED
DEC 16 1958
U. S. GEOLOGICAL SURVEY
FARMINGTON, NEW MEXICO

(INDICATE ABOVE BY CHECK MARK NATURE OF REPORT, NOTICE, OR OTHER DATA)

December 15, 1958

Hammond
Well No. 6 is located 790 ft. from [N] line and 1850 ft. from [E] line of sec. 25
SE 1/4 25 27N 8W NMPM
(1/4 Sec. and Sec. No.) (Twp.) (Range) (Meridian)
So. Blanco-FC San Juan New Mexico
(Field) (County or Subdivision) (State or Territory)

The elevation of the derrick floor above sea level is 5987 ft.

DETAILS OF WORK


(State names of and expected depths to objective sands; show sizes, weights, and lengths of proposed casings; indicate mudding jobs, cementing points, and all other important proposed work)

To commence at once and drill to the Pictured Cliffs

Set approx 100' 8 5/8 surface casing, cement to surface and test.

Drill to approx 2200' run logs, set 5 1/2" on Bottom, cement with 125 sacks, and test

Perforate, fracture and complete



I understand that this plan of work must receive approval in writing by the Geological Survey before operations may be commenced.

Company John A. Egan
Address Box 1208
Farmington, New Mexico
By John A. Egan
Title Operator

NEW MEXICO OIL CONSERVATION COMMISSION

Well Location and Acreage Dedication Plat

Section A.

Date December 15, 1958

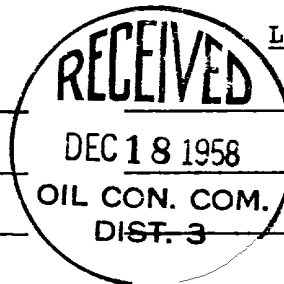
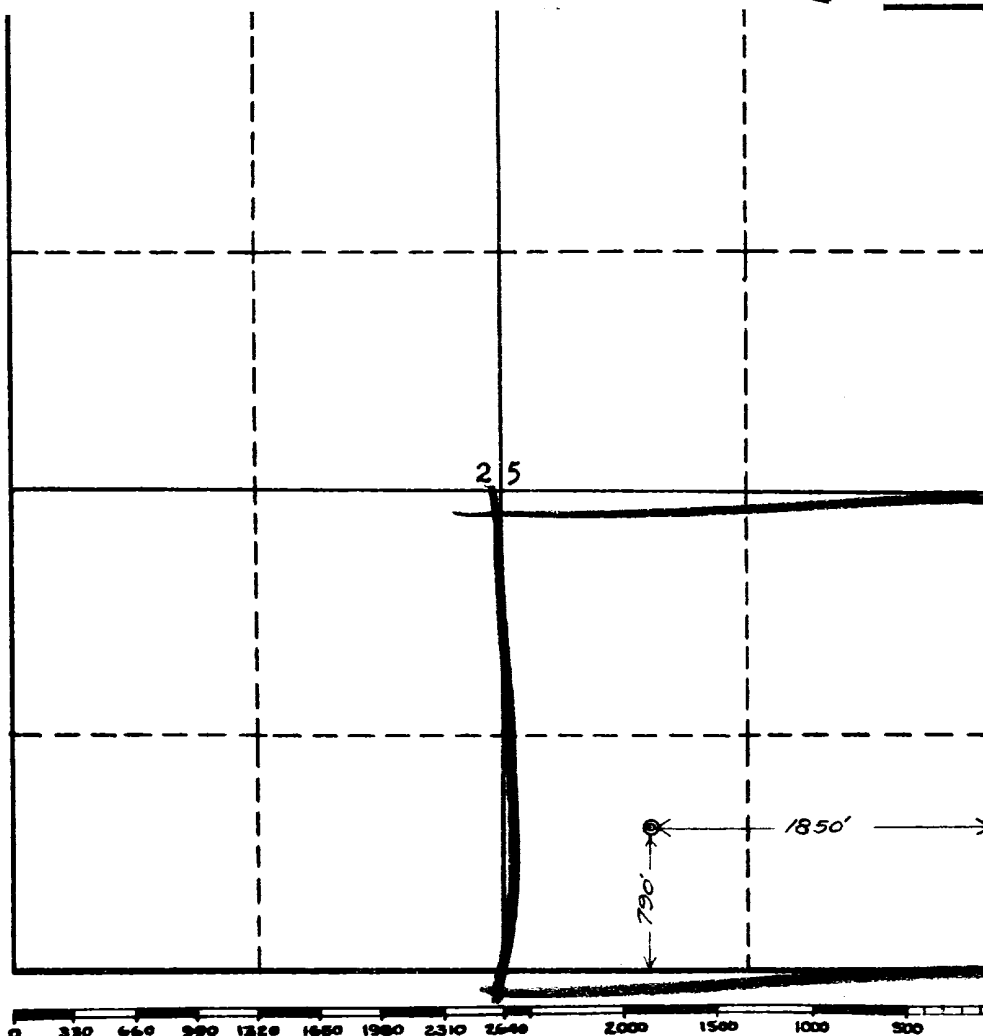
Operator John A. Egan Lease Hammond
Well No. 6 Unit Letter 0 Section 25 Township 27 North Range 8 West NMPM
Located 790 Feet From South Line, 1850 Feet From East Line
County San Juan G. L. Elevation 5978 Dedicated Acreage 3.60 Acres
Name of Producing Formation Pictured Cliffs Pool South Blanco-Pictured Cliffs

1. Is the Operator the only owner* in the dedicated acreage outlined on the plat below?
Yes X No
2. If the answer to question one is "no," have the interests of all the owners been consolidated by communitization agreement or otherwise? Yes No . If answer is "yes,"
Type of Consolidation
3. If the answer to question two is "no," list all the owners and their respective interests below:

Owner

Land Description

Section B



RECEIVED

DEC 16 1958

U. S. GEOLOGICAL SURVEY
FARMINGTON, NEW MEXICO

This is to certify that the information in Section A above is true and complete to the best of my knowledge and belief.

John A. Egan
(Operator)

(Representative)

Box 1208, Farmington, New Mexico
Address

This is to certify that the well location shown on the plat in Section B was derived from field notes of actual surveys made by me or under my supervision and that the same is true to the best of my knowledge and belief.

Date Surveyed Dec, 15, 1958

Ernest V. Echohawk
Ernest V. Echohawk
Registered Land Surveyor.

Certificate No. 1545