

30-045-06198

✓

IN REPLY REFER TO:



UNITED STATES
DEPARTMENT OF THE INTERIOR
GEOLOGICAL SURVEY
Farmington, New Mexico

August 24, 1956

Skelly Oil Company
Box 426
Farmington, New Mexico

Re: New Mexico 03604

Gentlemen:

Receipt is acknowledged of your "Notice of Intention to Drill" dated August 23, 1956 covering your well No. 1 Marron "A" in SW¹ sec. 27, T. 27 N., R. 8 W., N. M. P. M., San Juan County, New Mexico, So. Blanco (P.C.) pool.

Your proposed work is hereby approved subject to compliance with the provisions of the "Oil and Gas Operating Regulations" revised May 25, 1942, a copy of which will be sent to you on request, and subject to the following conditions:

1. Drilling operations so authorized are subject to the attached sheet for general conditions of approval.
2. Furnish copies of all logs.

Very truly yours,

P. T. McGrath
District Engineer

PTMcGrath:al

COPY TO O. C. C.



UNITED STATES
DEPARTMENT OF THE INTERIOR
GEOLOGICAL SURVEY



[Faint, mostly illegible text, likely a letter or report body]



COPY TO O. C. C.

[Vertical lines indicating a form or table structure]


(SUBMIT IN TRIPLICATE)

UNITED STATES
DEPARTMENT OF THE INTERIOR
GEOLOGICAL SURVEY

Land Office Santa Fe

Lease No. L. L. 83604

Unit Hutton #1



SUNDRY NOTICES AND REPORTS ON WELLS

RECEIVED
AUG 21 1956
U. S. GEOLOGICAL SURVEY
FARMINGTON, NEW MEXICO

NOTICE OF INTENTION TO DRILL.....	<input checked="" type="checkbox"/>	SUBSEQUENT REPORT OF WATER SHUT-OFF.....
NOTICE OF INTENTION TO CHANGE PLANS.....		SUBSEQUENT REPORT OF SHOOTING OR ACIDIZING.....
NOTICE OF INTENTION TO TEST WATER SHUT-OFF.....		SUBSEQUENT REPORT OF ALTERING CASING.....
NOTICE OF INTENTION TO RE-DRILL OR REPAIR WELL.....		SUBSEQUENT REPORT OF RE-DRILLING OR REPAIR.....
NOTICE OF INTENTION TO SHOOT OR ACIDIZE.....		SUBSEQUENT REPORT OF ABANDONMENT.....
NOTICE OF INTENTION TO PULL OR ALTER CASING.....		SUPPLEMENTARY WELL HISTORY.....
NOTICE OF INTENTION TO ABANDON WELL.....		

(INDICATE ABOVE BY CHECK MARK NATURE OF REPORT, NOTICE, OR OTHER DATA)

Hutton #1

August 23, 1956

Well No. 1 is located 850 ft. from (N) line and 1775 ft. from (W) line of sec. 27

SW/4 Section 27
(¼ Sec. and Sec. No.)

27N
(Twp.)

SW
(Range)

R. 1 E. P. 1
(Meridian)

South Blaine (P.C.)
(Field)

San Juan
(County or Subdivision)

New Mexico
(State or Territory)

The elevation of the derrick floor above sea level is _____ ft.


DETAILS OF WORK

(State names of and expected depths to objective sands; show sizes, weights, and lengths of proposed casings; indicate mudding jobs, cementing points, and all other important proposed work)

It is our intention to drill well No. 2 approximately 2700' to test the Pictured Cliffs formation. Our casing program is as follows:

150' of 2-5/8" OD casing - cemented with 150 lbs. reg. cement. - Circulated.
2700' of 5-1/2" OD casing - cemented with 150 lbs. reg. cement.

The designated drilling unit is the SW/4 of Section 27-27N-SW.



I understand that this plan of work must receive approval in writing by the Geological Survey before operations may commence.

Company Shelly Oil Company

Address Box 426

Farmington, New Mexico

By P. E. Joseph

Title District Foreman



NEW MEXICO
OIL CONSERVATION COMMISSION

Form C-128

Well Location and/or Gas Proration Plat

Date August 21, 1956

Operator SKELLY OIL COMPANY Lease MARRON 'A'

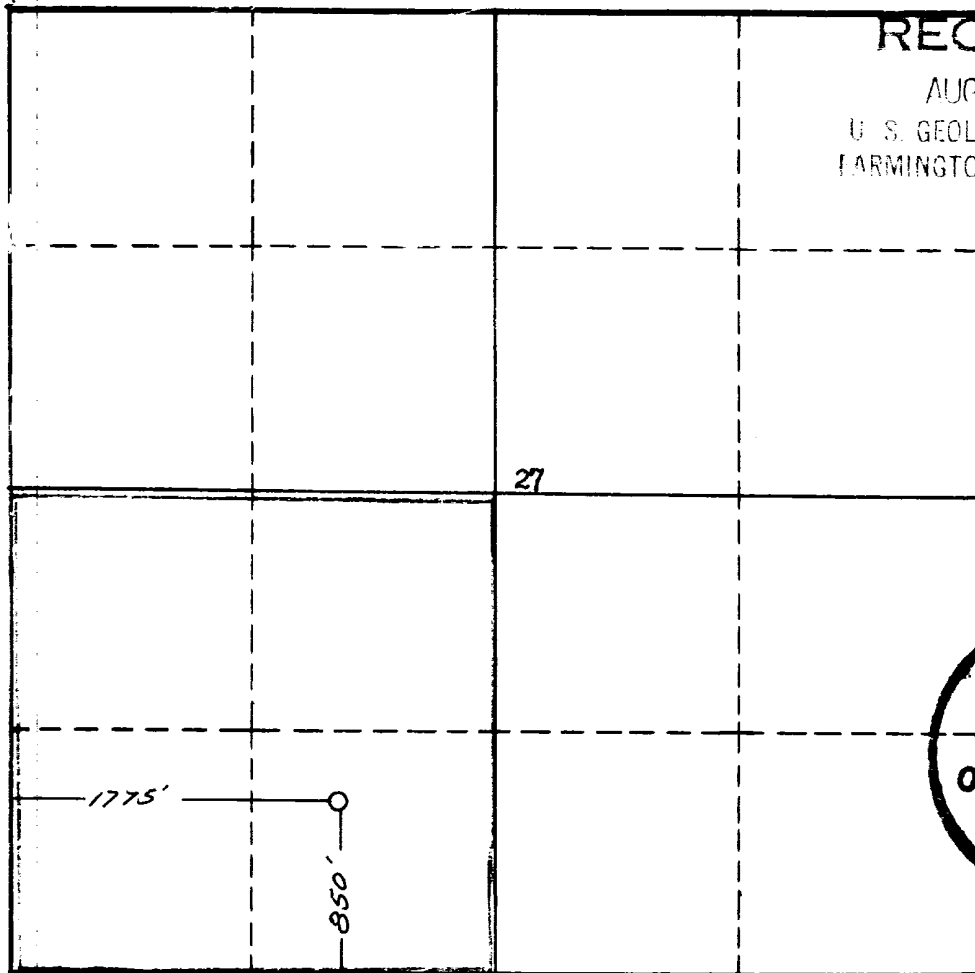
Well No. 1 Section 27 Township 27 NORTH Range 8 WEST, NMPM

Located 850 Feet From the SOUTH Line, 1775 Feet From the WEST Line,

SAN JUAN County, New Mexico. G. L. Elevation _____

Name of Producing Formation Platoro G1122a Pool South Blanco Dedicated Acreage 140

(Note: All distances must be from outer boundaries of Section)



RECEIVED

AUG 23 1956

U. S. GEOLOGICAL SURVEY
FARMINGTON, NEW MEXICO



NOTE

This section of form is to be used for gas wells only.



SCALE: 1"=1000'

1. Is this Well a Dual Comp. ? Yes No
2. If the answer to Question 1 is yes, are there any other dually completed wells within the dedicated acreage? Yes No

Name P. K. Leese
 Position District 3
 Representing Skelly Oil Company
 Address Box 10, Farmington, New Mexico

This is to certify that the above plat was prepared from field notes of actual surveys made by me or under my supervision and that the same are true and correct to the best of my knowledge and belief.

Date Surveyed 21 AUGUST 1956
James P. Leese
 Registered Professional Engineer and/or
 Land Surveyor James P. Leese
 N. Mex. Reg. No. 1143