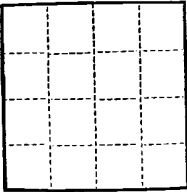


Form 9-331a  
(Feb. 1951)

(SUBMIT IN TRIPLICATE)

Land Office Santa Fe  
Lease No. 079232  
Unit Bolack



UNITED STATES  
DEPARTMENT OF THE INTERIOR  
GEOLOGICAL SURVEY

SUNDRY NOTICES AND REPORTS ON WELLS

|   |                                     |   |  |
|---|-------------------------------------|---|--|
| NOTICE OF INTENTION TO DRILL.....                   | <input checked="" type="checkbox"/> | SUBSEQUENT REPORT OF WATER SHUT-OFF.....        |  |
| NOTICE OF INTENTION TO CHANGE PLANS.....            |                                     | SUBSEQUENT REPORT OF SHOOTING OR ACIDIZING..... |  |
| NOTICE OF INTENTION TO TEST WATER SHUT-OFF.....     |                                     | SUBSEQUENT REPORT OF ALTERING CASING.....       |  |
| NOTICE OF INTENTION TO RE-DRILL OR REPAIR WELL..... |                                     | SUBSEQUENT REPORT OF RE-DRILLING OR REPAIR..... |  |
| NOTICE OF INTENTION TO SHOOT OR ACIDIZE.....        |                                     | SUBSEQUENT REPORT OF ABANDONMENT.....           |  |
| NOTICE OF INTENTION TO PULL OR ALTER CASING.....    |                                     | SUPPLEMENTARY WELL HISTORY.....                 |  |
| NOTICE OF INTENTION TO ABANDON WELL.....            |                                     |   |  |

(INDICATE ABOVE BY CHECK MARK NATURE OF REPORT, NOTICE, OR OTHER DATA)

January 29, 1958

Well No. 13-C(PM) is located 960 ft. from S line and 800 ft. from W line of sec. 29

SW Sec. 29 27N 0W N.M.P.M.  
(1/4 Sec. and Sec. No.) (Twp.) (Range) (Meridian)

Blanco Ext. & So. Blanco P.C. San Juan New Mexico  
(Field) (County or Subdivision) (State or Territory)

The elevation of the derrick floor above sea level is 6395 ft.

DETAILS OF WORK


(State names of and expected depths to objective sands; show sizes, weights, and lengths of proposed casings; indicate mudding jobs, cementing points, and all other important proposed work)

It is intended to drill & dual complete a well in the Pictured Cliffs formation & Mesa Verde formation. Mud circulation will be used thru the Pictured Cliffs formation & set intermediate casing. Gas circulation will be used thru the Mesa Verde & a production liner will be set. Possible productive intervals will be perforated & fractured. Estimated Total Depth 4849'.

Casing Program:

- 10 3/4" at 170' with 125 sacks cement circulated to the surface
- 7 5/8" at 2537' with 250 sacks cement.
- 5 1/2" liner at 4849' with 300 sacks cement.

The W/2 of Section 29 is dedicated to the Mesa Verde.  
The SW/4 of Section 29 is dedicated to the Pictured Cliffs  
W/2 SF 079232



I understand that this plan of work must receive approval in writing by the Geological Survey before operations may be commenced.

Company El Paso Natural Gas Company

Address Box 991  
Farmington, New Mexico

By Original Signed D. C. Johnston  
Title Petroleum Engineer

NEW MEXICO OIL CONSERVATION COMMISSION

Well Location and Acreage Dedication Plat

Section A.

Date **JANUARY 28, 1958**

Operator **EL PASO NATURAL GAS COMPANY** Lease **BOLACK** SF **079232**  
 Well No. **13-C (PW)** Unit Letter **M** Section **29** Township **27 N** Range **8 W** NMDPM  
 Located **960** Feet From **SOUTH** Line, **800** Feet From **WEST** Line  
 County **SAN JUAN** G. L. Elevation **6385** Dedicated Acreage **320 & 160** Acres  
 Name of Producing Formation **MESA VERDE & PICTURED CLIFF** Pool **BLANCO EXT. & SO. BLANCO FC**

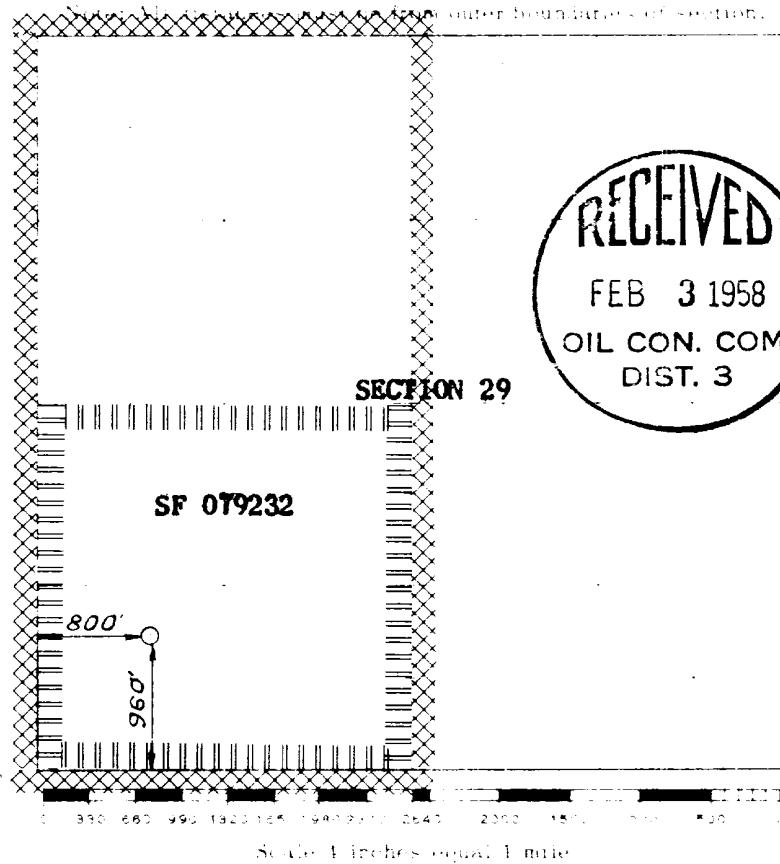
1. Is the Operator the only owner in the dedicated acreage outlined on the plat below?  
 Yes  No
2. If the answer to question one is "no", have the interests of all the owners been consolidated by communitization agreement or otherwise? Yes  No  If answer is "yes", Type of Consolidation:
3. If the answer to question two is "no", list all the owners and their relative interests below:

|       |                  |
|-------|------------------|
| Owner | Land Description |
|-------|------------------|

Section B.

This is to certify that the information in Section A above is true and complete to the best of my knowledge and belief.

**El Paso Natural Gas Company**  
 (Operator)  
 Original Signed **D. C. Johnston**  
 (Representative)  
 Box **997**  
 (Address)  
**Farmington, New Mexico**



This is to certify that the above plat was prepared from field notes of actual surveys made by me or under my supervision and that the same are true and correct to the best of my knowledge and belief.

(Signed)  
 Farmington, New Mexico

Date Surveyed **NOVEMBER 20, 1957**  
*David O. Wilson*  
 Registered Professional Engineer and/or Land Surveyor