



UNITED STATES
DEPARTMENT OF THE INTERIOR
GEOLOGICAL SURVEY
P. O. Box 965
Farmington, New Mexico

October 10, 1955

Kutz Canon Oil & Gas Company
U.S. National Bank Building
Denver 2, Colorado

Re: Santa Fe 077384

Gentlemen:

Receipt is acknowledged of your "Notice of Intention to Drill" dated October 5, 1955 covering your well No. 4-M Kutz in SW 1/4 Sec. 30, T. 27 N., R. 10 W., N. M. P. M., San Juan County, New Mexico, West Kutz Canyon.

Your proposed work is hereby approved subject to compliance with the provisions of the "Oil and Gas Operating Regulations" revised May 25, 1940, a copy of which will be sent to you on request, and subject to the following conditions:

1. Drilling operations so authorized are subject to the attached sheet for general conditions of approval.
2. Furnish copies of all logs.

Very truly yours,

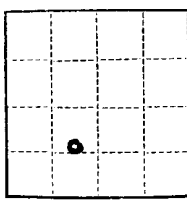
(One copy of this letter)

P. T. McGrath
District Engineer

PTMcGrath:ac



Form 9-381a
(Feb. 1951)



(SUBMIT IN TRIPLICATE)
UNITED STATES
DEPARTMENT OF THE INTERIOR
GEOLOGICAL SURVEY

Land Office
Lease No.
Unit

SUNDRY NOTICES AND REPORTS ON WELLS

NOTICE OF INTENTION TO DRILL.....	SUBSEQUENT REPORT OF WATER SHUT-OFF.....
NOTICE OF INTENTION TO CHANGE PLANS.....	SUBSEQUENT REPORT OF SHOOTING OR ACIDIZING.....
NOTICE OF INTENTION TO TEST WATER SHUT-OFF.....	SUBSEQUENT REPORT OF ALTERING CASING.....
NOTICE OF INTENTION TO RE-DRILL OR REPAIR WELL.....	SUBSEQUENT REPORT OF RE-DRILLING OR REPAIR.....
NOTICE OF INTENTION TO SHOOT OR ACIDIZE.....	SUBSEQUENT REPORT OF ABANDONMENT.....
NOTICE OF INTENTION TO PULL OR ALTER CASING.....	SUPPLEMENTARY WELL HISTORY.....
NOTICE OF INTENTION TO ABANDON WELL.....	

October 5, 1955.

(INDICATE ABOVE BY CHECK MARK NATURE OF REPORT, NOTICE, OR OTHER DATA)

W. Kutz Canyon **790** **X** **900** **30**
....., 19.....

87th Section 30 **27th** **10th** **W. 1/4**
Well No. is located ft. from **S** line and ft. from **W** line of sec.
San Juan **New Mexico.**

(1/4 Sec. and Sec. No.) (Twp.) (Range) **6027** (Meridian)
(Field) (County or Subdivision) (State or Territory)

The elevation of the ~~derrick floor~~ **GL** above sea level is ft.

DETAILS OF WORK
Pictured Cliff sand well. Approximate depth 2000 feet. Set 95 feet 8 5/8th
new surface pipe cemented top to bottom. Set 11 in. PC sand with rotary
cot 1 1/2 lb. JTS. 7/8 inch casing cemented with 100 sacks. Drill thru PC sand
with cable tools. Sand-free with 10,000 gallons oil and 10,000 lbs sand.
Run 1" tubing to complete. Smith Drilling Co., contractors.



KUTZ CANYON OIL & GAS CO.

I understand that this plan of work must receive approval in writing by the Geological Survey before operations may be commenced.

U. S. National Bank Bldg.

Company **Denver, 2, Colo.**

Address

By *[Signature]*
Title **Secretary**

Company KUTZ CANYON OIL AND GAS COMPANY

Lease 57. 077384 Well No. 4-M


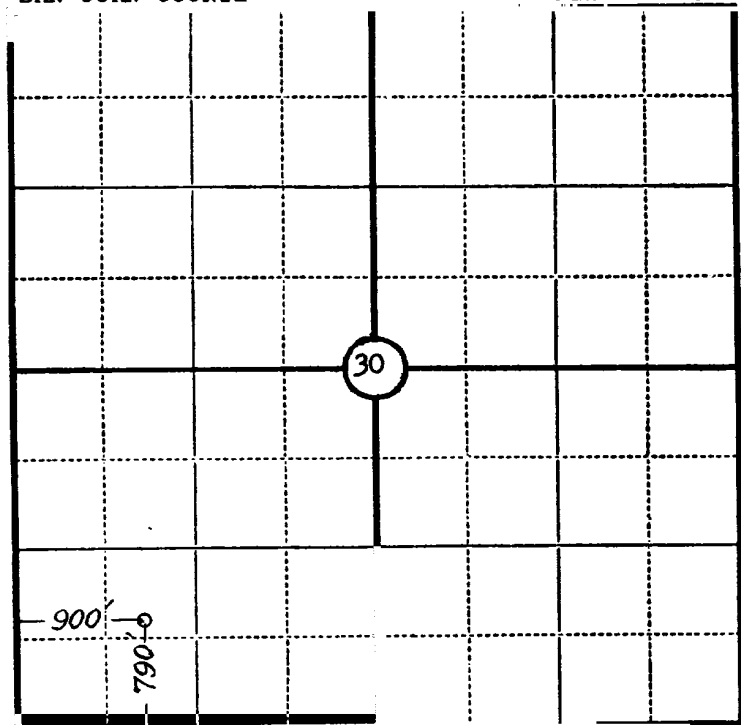
Sec. 30, T. 27 N., R. 10 W., N.M.P.M.

Location 790' FROM THE SOUTH LINE AND 900' FROM
THE WEST LINE.

Elevation 6027.0 UNGRADED GROUND.

SAN JUAN COUNTY

NEW MEXICO



Scale—4 inches equal 1 mile.

This is to certify that the above plat was prepared from field notes of actual surveys made by me or under my supervision and that the same are true and correct to the best of my knowledge and belief.

Seal:

James P. Leese

Registered Land Surveyor.

James P. Leese

N. Mex. Reg. No. 1463

Surveyed 27 September, 1955

SAN JUAN ENGINEERING COMPANY, FARMINGTON, N. M.