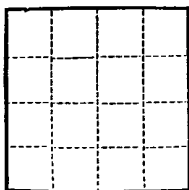


(SUBMIT IN TRIPLICATE)

UNITED STATES  
DEPARTMENT OF THE INTERIOR  
GEOLOGICAL SURVEY

Land Office Santa Fe  
Lease No. 67734  
Unit Barfano  
I-See.-731



SUNDRY NOTICES AND REPORTS ON WELLS

NOTICE OF INTENTION TO DRILL.....	SUBSEQUENT REPORT OF WATER SHUT-OFF.....	<b>RECEIVED</b> JUN 12 1958 SURVEY
NOTICE OF INTENTION TO CHANGE PLANS.....	SUBSEQUENT REPORT OF SHOOTING OR ACIDIZING.....	
NOTICE OF INTENTION TO TEST WATER SHUT-OFF.....	SUBSEQUENT REPORT OF ALTERING CASING.....	
NOTICE OF INTENTION TO RE-DRILL OR REPAIR WELL.....	SUBSEQUENT REPORT OF RE-DRILLING OR REPAIR.....	
NOTICE OF INTENTION TO SHOOT OR ACIDIZE.....	SUBSEQUENT REPORT OF ABANDONMENT.....	
NOTICE OF INTENTION TO PULL OR ALTER CASING.....	SUPPLEMENTARY WELL HISTORY.....	
NOTICE OF INTENTION TO ABANDON WELL.....		

(INDICATE ABOVE BY CHECK MARK NATURE OF REPORT, NOTICE, OR OTHER DATA)

June 16, 1958

Well No. 77 is located 600 ft. from S line and 900 ft. from E line of sec. 30

02 sec. 30 (1/4 Sec. and Sec. No.)    27N (Twp.)    10W (Range)    N.M.S.M. (Meridian)  
M. Kutz (Field)    San Juan (County or Subdivision)    New Mexico (State or Territory)

The elevation of the derrick floor above sea level is 6000 ft.

DETAILS OF WORK


(State names of and expected depths to objective sands; show sizes, weights, and lengths of proposed casings; indicate mudding jobs, cementing points, and all other important proposed work)

Spud date 4-26-58.

On 4-26-58. Total depth 135'.

Ran 4 joints, 5 5/8", 24.00, J-55 casing (112') set at 122' with 100 sacks regular cement circulated to surface.

Held 500#/30 minutes.



I understand that this plan of work must receive approval in writing by the Geological Survey before operations may be commenced.

Company El Paso Natural Gas Company

Address Box 991

Farrington, New Mexico

By Original Signed D. C. Johnston

Title Introleum Engineer

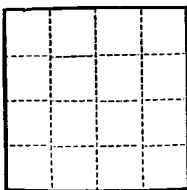
ORIGINAL APPROVAL RECEIVED APRIL 29, 1950

Budget Bureau No. 42-R358.4  
Approval expires 12-31-60.

(SUBMIT IN TRIPLICATE)

UNITED STATES  
DEPARTMENT OF THE INTERIOR  
GEOLOGICAL SURVEY

Land Office Santa Fe  
Lease No. 977324  
Unit Interflow  
I-sec.-731



SUNDRY NOTICES AND REPORTS ON WELLS

NOTICE OF INTENTION TO DRILL.....	SUBSEQUENT REPORT OF WATER SHUT-OFF.....
NOTICE OF INTENTION TO CHANGE PLANS.....	SUBSEQUENT REPORT OF SHOOTING OR ACIDIZING.....
NOTICE OF INTENTION TO TEST WATER SHUT-OFF.....	SUBSEQUENT REPORT OF ALTERING CASING.....
NOTICE OF INTENTION TO RE-DRILL OR REPAIR WELL.....	SUBSEQUENT REPORT OF RE-DRILLING OR REPAIR.....
NOTICE OF INTENTION TO SHOOT OR ACIDIZE.....	SUBSEQUENT REPORT OF ABANDONMENT.....
NOTICE OF INTENTION TO PULL OR ALTER CASING.....	SUPPLEMENTARY WELL HISTORY.....
NOTICE OF INTENTION TO ABANDON WELL.....	

(INDICATE ABOVE BY CHECK MARK NATURE OF REPORT, NOTICE, OR OTHER DATA)

June 10, 1950

Well No. 77 is located 600 ft. from S line and 300 ft. from E line of sec. 30  
Sec. 30 (¼ Sec. and Sec. No.) T1N (Twp.) R10E (Range) N.M.P.M. (Meridian)  
W. Kutz (Field) San Juan (County or Subdivision) New Mexico (State or Territory)


The elevation of the derrick floor above sea level is 6000 ft.

DETAILS OF WORK

(State names of and expected depths to objective sands; show sizes, weights, and lengths of proposed casings; indicate mudlogging jobs, cementing points, and all other important proposed work)

It is intended to plug and abandon this well in the following manner:

Set cement plug (55 sks.) 1600' to 1761'.  
Set cement plug (55 sks.) 600' to 800'.  
Set surface plug (15 sks.)  
Set 4' x 4" pipe as a permanent marker.



I understand that this plan of work must receive approval in writing by the Geological Survey before operations may be commenced.

Company El Paso Natural Gas Company  
Address Box 101  
Farmington, New Mexico  
Original Signed D. C. Johnston  
By \_\_\_\_\_  
Title Petroleum Engineer