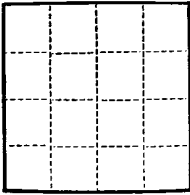


(SUBMIT IN TRIPLICATE)

UNITED STATES
DEPARTMENT OF THE INTERIOR
GEOLOGICAL SURVEY



SUNDRY NOTICES AND REPORTS ON WELLS

NOTICE OF INTENTION TO DRILL.....	<input checked="" type="checkbox"/>	SUBSEQUENT REPORT OF WATER SHUT-OFF.....	
NOTICE OF INTENTION TO CHANGE PLANS.....		SUBSEQUENT REPORT OF SHOOTING OR ACIDIZING.....	
NOTICE OF INTENTION TO TEST WATER SHUT-OFF.....		SUBSEQUENT REPORT OF ALTERING CASING.....	
NOTICE OF INTENTION TO RE-DRILL OR REPAIR WELL.....		SUBSEQUENT REPORT OF RE-DRILLING OR REPAIR.....	
NOTICE OF INTENTION TO SHOOT OR ACIDIZE.....		SUBSEQUENT REPORT OF ABANDONMENT.....	
NOTICE OF INTENTION TO PULL OR ALTER CASING.....		SUPPLEMENTARY WELL HISTORY.....	
NOTICE OF INTENTION TO ABANDON WELL.....			

(INDICATE ABOVE BY CHECK MARK NATURE OF REPORT, NOTICE, OR OTHER DATA)

July 23, 19 57

Well No. 2 is located 800 ft. from N line and 800 ft. from E line of sec. 25

SW Sec. 25
(¼ Sec. and Sec. No.)

27N
(Twp.)

13W
(Range)

106M
(Meridian)

Wildcat
(Field)

San Juan
(County or Subdivision)

New Mexico
(State or Territory)

The elevation of the derrick floor above sea level is 5975 ft.

DETAILS OF WORK

(State names of and expected depths to objective sands; show sizes, weights, and lengths of proposed casings; indicate mudding jobs, cementing points, and all other important proposed work)

It is intended to drill a well thru the Gallup formation using rotary tools and to perforate and sand oil fracture possible producing zones. Est. T.D. 5230.

Casing Program:

- 9 5/8" at 120 with 125 sacks regular cement circulated to surface.
- 5 1/2" at 5230 with 150 sacks regular cement, 150 sacks Pozzist.

The SWSW/4 of Section 25 is dedicated to this well.

SF 078391 (SWSW/4)

I understand that this plan of work must receive approval in writing by the Geological Survey before operations may be commenced.

Company El Paso Natural Gas Products Company

Address Box 997

Farmington, New Mexico

By _____

Title Petroleum Engineer


NEW MEXICO OIL CONSERVATION COMMISSION

Well Location and Acreage Dedication Plat

Section A.

Date **JULY 11, 1957**

Operator **EL PASO NATURAL GAS PRODUCTS CO.** Lease **HANSON** **SF 078391**
 Well No. **2** Unit Letter **M** Section **25** Township **27 N** Range **13 W** NMPM
 Located **800** Feet From **SOUTH** Line, **800** Feet From **WEST** Line
 County **SAN JUAN** G. L. Elevation **5965** Dedicated Acreage _____ Acres
 Name of Producing Formation **GALLUP** Pool _____



1. Is the Operator the only owner in the dedicated acreage outlined on the plat below?
 Yes No _____
2. If the answer to question one is "no", have the interests of all the owners been consolidated by a community agreement or otherwise? Yes _____ No _____ . If answer is "yes", Type of Consolidation _____
3. If the answer to question two is "no", list all the owners and their respective interests below:

Owner _____

Land Description _____
 U. S. GEOLOGICAL SURVEY
 FARMINGTON, NEW MEXICO

Section B.

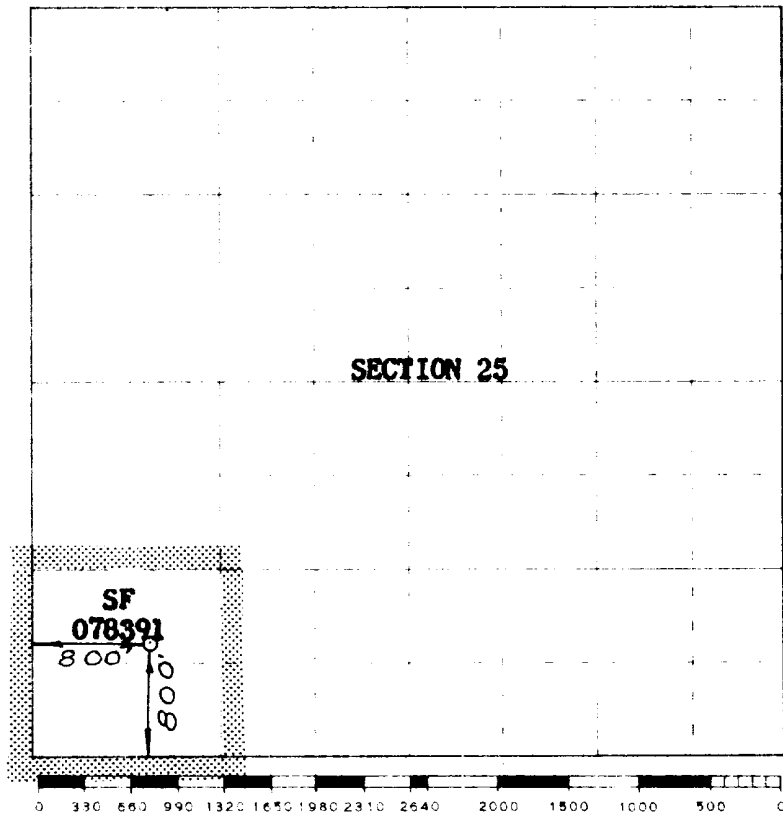
Note: All distances must be from outer boundaries of section.

This is to certify that the information in Section A above is true and complete to the best of my knowledge and belief.

El Paso Natural Gas Products Co.
 (Operator)
Original Signed D. C. Johnson
 (Representative)

Box 997
 (Address)

Farmington, New Mexico



Scale 4 inches equal 1 mile

This is to certify that the above plat was prepared from field notes of actual surveys made by me or under my supervision and that the same are true and correct to the best of my knowledge and belief.

(Seal)

Due Survey of _____

MAY 10, 1957

C. O. Walker
 Registered Professional Engineer and/or Land Surveyor

Farmington, New Mexico