

El Paso Natural Gas Company

El Paso, Texas
October 31, 1956

DIRECT REPLY TO:
P. O. BOX 697
FARMINGTON, NEW MEXICO

Mr. A. L. Porter, Secretary and Director
Oil Conservation Commission
Box 871
Santa Fe, New Mexico

Dear Mr. Porter:

This is to request administrative approval of an unorthodox location to be located in the West Kutz Extension Pictured Cliff Pool.

The well, our Huerfano Unit No. 75 is to be located 1850' from the South line and 658' from the East line of Section 29, Township 27 North, Range 10 West, N.M.P.M., San Juan County, New Mexico. The major portion of the SE/4 of the section, which is dedicated to this well consists of high shale banks which would make the cost of an orthodox location extremely expensive.

This well is to be a Pictured Cliff completion and since El Paso Natural Gas Company holds the lease in the SW/4 of Section 28, Township 27 North, Range 10 West, the approval of other operators has not been sought.

I am enclosing two copies of the Certified Well Location plat sketching the terrain conditions and two copies of our Intention to Drill.

Yours very truly,

ORIGINAL SIGNED E. J. COEL

E. J. Coel
Senior Petroleum Engineer

EJC:ajh

Enc.

cc: R. L. Hamblin
Phil T. McGrath
Emery Arnold



COPY

SECRET

1. The first part of the document is a list of the names of the persons who were present at the meeting. The names are listed in alphabetical order. The names are: [illegible]

2. The second part of the document is a list of the topics that were discussed at the meeting. The topics are listed in alphabetical order. The topics are: [illegible]

3. The third part of the document is a list of the actions that were taken at the meeting. The actions are listed in alphabetical order. The actions are: [illegible]

4. The fourth part of the document is a list of the decisions that were made at the meeting. The decisions are listed in alphabetical order. The decisions are: [illegible]

5. The fifth part of the document is a list of the recommendations that were made at the meeting. The recommendations are listed in alphabetical order. The recommendations are: [illegible]

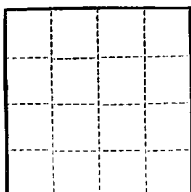
SECRET



(SUBMIT IN TRIPLICATE)

UNITED STATES
DEPARTMENT OF THE INTERIOR
GEOLOGICAL SURVEY

Land Office Santa Fe
Lease No. 080810
Unit Huerfano



SUNDRY NOTICES AND REPORTS ON WELLS

NOTICE OF INTENTION TO DRILL.....	<input checked="" type="checkbox"/>	SUBSEQUENT REPORT OF WATER SHUT-OFF.....	
NOTICE OF INTENTION TO CHANGE PLANS.....		SUBSEQUENT REPORT OF SHOOTING OR ACIDIZING.....	
NOTICE OF INTENTION TO TEST WATER SHUT-OFF.....		SUBSEQUENT REPORT OF ALTERING CASING.....	
NOTICE OF INTENTION TO RE-DRILL OR REPAIR WELL.....		SUBSEQUENT REPORT OF RE-DRILLING OR REPAIR.....	
NOTICE OF INTENTION TO SHOOT OR ACIDIZE.....		SUBSEQUENT REPORT OF ABANDONMENT.....	
NOTICE OF INTENTION TO PULL OR ALTER CASING.....		SUPPLEMENTARY WELL HISTORY.....	
NOTICE OF INTENTION TO ABANDON WELL.....			

(INDICATE ABOVE BY CHECK MARK NATURE OF REPORT, NOTICE, OR OTHER DATA)

October 31, 1956

Well No. 75 is located 1850 ft. from S line and 650 ft. from E line of sec. 2
~~W~~
SE Section 29 27N 10W R67N
($\frac{1}{4}$ Sec. and Sec. No.) (Twp.) (Range) (Meridian)
W. Kutz Ext. San Juan New Mexico
(Field) (County or Subdivision) (State or Territory)

The elevation of the derrick floor above sea level is 6050 ft.

DETAILS OF WORK

(State names of and expected depths to objective sands; show sizes, weights, and lengths of proposed casings; indicate mudding jobs, cementing points, and all other important proposed work)

It is intended to drill a well thru the Pictured Cliff formation using rotary tools and to perforate and water fracture possible producing zones. Estimated T.D. 1850'.

Casing Program:

9 5/8" at 120' with 125 sacks regular cement circulated to surface
5 1/2" at 1850' with 75 sacks regular cement, 75 sacks ~~water~~

The SE/4 of Section 29 is dedicated to this well.
SE/4 SP 080810.

I understand that this plan of work must receive approval in writing by the Geological Survey before operations may be commenced.

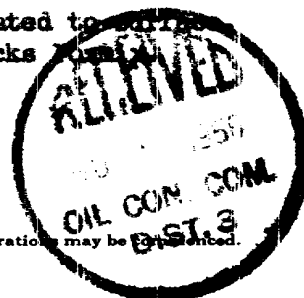
Company El Paso Natural Gas Company

Address Box 997

Farmington, New Mexico

By Original Signed EWELL N. WALSH

Title Petroleum Engineer





WELL LOCATION AND/OR GAS PRODUCTION PLAT

OCTOBER 29, 1956

EL PASO NATURAL GAS COMPANY

HUERFANO

SF 080810

75

29

27 N

10 W

1850

SOUTH

658

EAST

SAN JUAN

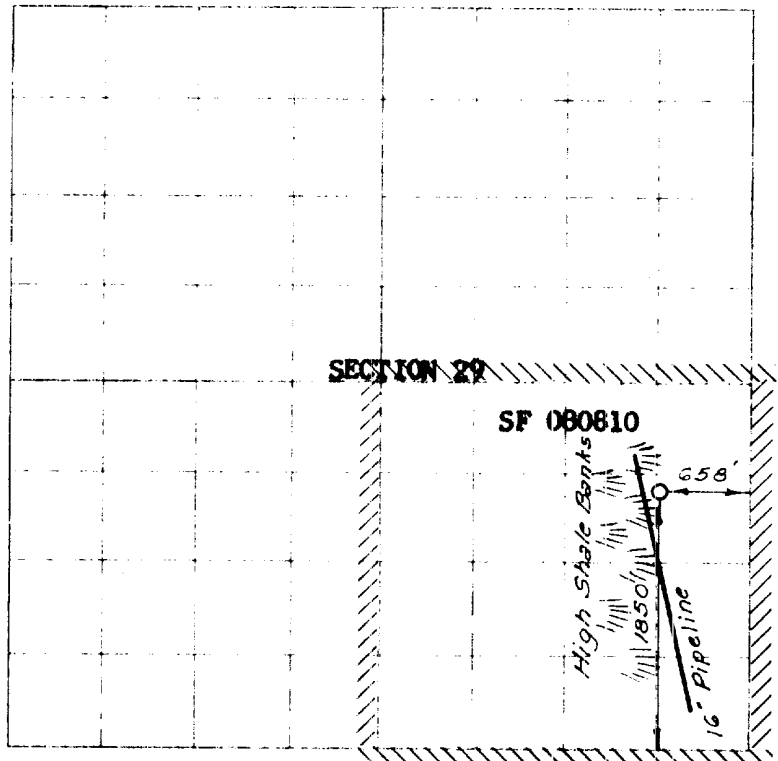
6040.22

PICTURED CLIFF

WEST KUTZ
EXTENSION

160 AC.
(1915 PLAT)

Note: All dimensions and locations are as shown on this plat.



Scale: 1 inch equals 1 mile

NOTE:

This section of
forming to be used
for one well only

I hereby certify that the above plat was prepared from
field notes of actual survey made by me or under my
supervision and that the same are true and correct to the
best of my knowledge and belief.

Date Surveyed: **OCTOBER 9, 1956**

E. O. Walker
Registered Professional Engineer and/or Land Surveyor



1. Is this well a dual zone?

Yes ☒ No ☐

2. If the answer to Question 1

is yes, are there any other fully
completed wells within the
defracted acreage?

Yes ☐ No ☐

Original Signed **EWELL N. WALSH**
Name

Petroleum Engineer
Position

El Paso Natural Gas Co.
Representing

Box 997, Farmington, N.M.
Address

County

Farmington, New Mexico

