

District I  
PO Box 1980, Hobbs, NM 88241-1980

District II  
P O Drawer DD, Artesia, NM 88211-0719

District III  
1000 Rio Brazos Rd., Aztec, NM 87410

District IV  
PO Box 2088, Santa Fe, NM 87504-2088

Form C-104 ✓

Revised February 21, 1994

Instructions on back

Submit to Appropriate District Office

5 Copies

☐ AMENDED REPORT

I. REQUEST FOR ALLOWABLE AND AUTHORIZATION TO TRANSPORT

<sup>1</sup> Operator Name and Address Taurus Exploration U.S.A., Inc. 2101 Sixth Avenue North Birmingham, AL 32503-2784		<sup>2</sup> OGRID Number 162928
		<sup>3</sup> Reason for Filing Code CO - 8/1/97
<sup>4</sup> API Number 30-045-06268 ✓	<sup>5</sup> Pool Name FULCHER KUTZ P.C. (GAS)	<sup>6</sup> Pool Code 77200
<sup>7</sup> Property Code <del>007445</del>	<sup>8</sup> Property Name ROWLEY C	<sup>9</sup> Well Number #1

II. <sup>10</sup> Surface Location

UI or lot no. E	Section 28	Township 027N	Range 010W	Lot.Idn	Feet from the 1650 ✓	North/South Line N	Feet from the 990 ✓	East/West Line W	County SAN JUAN
--------------------	---------------	------------------	---------------	---------	-------------------------	-----------------------	------------------------	---------------------	--------------------

<sup>11</sup> Bottom Hole Location

UI or lot no.	Section	Township	Range	Lot.Idn	Feet from the	North/South Line	Feet from the	East/West Line	County
<sup>12</sup> Lse Code 15		<sup>13</sup> Producing Method Code		<sup>14</sup> Gas Connection Date		<sup>15</sup> C-129 Permit Number		<sup>16</sup> C-129 Effective Date	<sup>17</sup> C-129 Expiration Date

III. Oil and Gas Transporters

<sup>18</sup> Transporter OGRID 7057	<sup>19</sup> Transporter Name and Address EL PASO FIELD SERVICES P.O. BOX 1492 EL PASO, TX 79978	<sup>20</sup> POD	<sup>21</sup> O/G G	<sup>22</sup> POD ULSTR Location and Description E-28-T027N-R010W


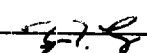
IV. Produced Water

<sup>23</sup> POD	<sup>24</sup> POD ULSTR Location and Description
-------------------	--

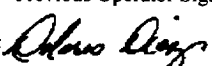
V. Well Completion Data

<sup>25</sup> Spud Date	<sup>26</sup> Ready Date	<sup>27</sup> TD	<sup>28</sup> PBDT	<sup>29</sup> Perforations
<sup>30</sup> Hole Size	<sup>31</sup> Casing & Tubing Size	<sup>32</sup> Depth Set	<sup>33</sup> Sacks Cement	

VI. Well Test Data

<sup>34</sup> Date New Oil	<sup>35</sup> Gas Delivery Date	<sup>36</sup> Test Date	<sup>37</sup> Test Length	<sup>38</sup> Tbg. Pressure	<sup>39</sup> Csg. Pressure
<sup>40</sup> Choke Size	<sup>41</sup> Oil	<sup>42</sup> Water	<sup>43</sup> Gas	<sup>44</sup> AOF	<sup>45</sup> Test Method
<sup>46</sup> I hereby certify that the rules of the Oil Conservation Division have been complied with and that the information given above is true and complete to the best of my knowledge and belief.  Printed Name: Joe D. Niedermeyer Title: General Manager -- San Juan Basin Date: 7/16/97			OIL CONSERVATION DIVISION Approved by:  Title: SUPERVISOR DISTRICT #3 Approved Date: AUG 01 1997 Phone: (205) 326-2710		

<sup>47</sup> If this is a change of operator fill in the OGRID number and name of the previous operator

14538 Burlington Resources Oil & Gas Co.			
Previous Operator Signature 	Printed Name Dolores Diaz	Title Production Associate	Date 8/1/97