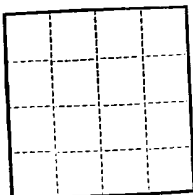


(SUBMIT IN TRIPLICATE)

UNITED STATES  
DEPARTMENT OF THE INTERIOR  
GEOLOGICAL SURVEY

Land Office Santa Fe  
Lease No. 075232  
Unit Belack



SUNDRY NOTICES AND REPORTS ON WELLS

NOTICE OF INTENTION TO DRILL	<input checked="" type="checkbox"/>	SUBSEQUENT REPORT OF WATER SHUT-OFF	
NOTICE OF INTENTION TO CHANGE PLANS		SUBSEQUENT REPORT OF SHOOTING OR ACIDIZING	
NOTICE OF INTENTION TO TEST WATER SHUT-OFF		SUBSEQUENT REPORT OF ALTERING CASING	
NOTICE OF INTENTION TO RE-DRILL OR REPAIR WELL		SUBSEQUENT REPORT OF RE-DRILLING OR REPAIR	
NOTICE OF INTENTION TO SHOOT OR ACIDIZE		SUBSEQUENT REPORT OF ABANDONMENT	
NOTICE OF INTENTION TO PULL OR ALTER CASING		SUPPLEMENTARY WELL HISTORY	
NOTICE OF INTENTION TO ABANDON WELL			

(INDICATE ABOVE BY CHECK MARK NATURE OF REPORT, NOTICE, OR OTHER DATA)

March 6, 1951

Well No. 14-C(1M) is located 500 ft. from N line and 1040 ft. from E line of sec. 30

NE Sec. 30 (1/4 Sec. and Sec. No.) 27N (Twp.) 30E (Range) N.M.P.M. (Meridian)  
Blanco M. V. Ext. - So. Blanco P. C. (Field) San Juan (County or Subdivision) New Mexico (State or Territory)

The elevation of the derrick floor above sea level is 6250 ft.

DETAILS OF WORK

(State names of and expected depths to objective sands; show sizes, weights, and lengths of proposed casings; indicate mudding jobs, cementing points, and all other important proposed work)

It is intended to drill & and complete a well in the Pictured Cliffs formation & Mesa Verde formation. Mud circulation will be used thru the Pictured Cliffs formation & set intermediate casing. Gas circulation will be used thru the Mesa Verde & a production liner will be set. Possible productive intervals will be perforated & fractured. Estimated Total Depth 4512'.

Casing Program:

10 3/4" at 170' with 150 sacks cement circulated to the surface.

7 5/8" at 4110' with 250 sacks cement.

5 1/2" liner at 4512' with 125 sacks cement.

The E/2 of Section 30 is dedicated to the Mesa Verde.

The NE/4 of Section 30 is dedicated to the Pictured Cliffs

E/2: OF 075232

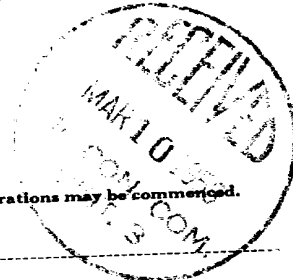
I understand that this plan of work must receive approval in writing by the Geological Survey before operations may be commenced.

Company El Paso Natural Gas Company

Address Box 997  
Farmington, New Mexico

By Original Signed D. C. Johnston

Title Petroleum Engineer



## NEW MEXICO OIL CONSERVATION COMMISSION

## Well Location and Acreage Dedication Plat

Section A.

Date **MARCH 4, 1958**

Operator **EL PASO NATURAL GAS COMPANY** Lease **BOLACK** SF **079232**  
 Well No. **14-C (PM)** Unit Letter **B** Section **30** Township **27-N** Range **8-W** NMPM  
 Located **800** Feet From **NORTH** Line, **1640** Feet From **EAST** Line  
 County **SAN JUAN** G. L. Elevation **6090** Dedicated Acreage **320 & 160** Acres  
 Name of Producing Formation **MESA VERDE & PICTURED CLIFF** Pool **BLANCO MV EXT. - SO. BLANCO P.C.**

1. Is the Operator the only owner in the dedicated acreage outlined on the plat below?

Yes ☒ No ☐2. If the answer to question one is "no", have the interests of all the owners been consolidated by communitization agreement or otherwise? Yes ☐ No ☐ If answer is "yes", Type of Consolidation:

3. If the answer to question two is "no", list all the owners and their respective interests below:

Owner

Land Description

Section B.

This is to certify that the information  
 in Section A above is true and complete  
 to the best of my knowledge and belief.

**El Paso Natural Gas Company**

(Operator)

Original Signed **D. C. Johnson**


(Representative)

**Box 997**

(Address)

**Farmington, New Mexico**

Note: All distances must be given in feet and inches.



This is to certify that the above plat was prepared from field notes of actual surveys made by me or under my supervision and that the same are true and correct to the best of my knowledge and belief.

(Signed)

Dated and Signed

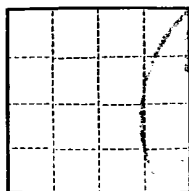
**FEBRUARY 26, 1958***David C. Johnson*

Registered Professional Surveyor, State of New Mexico

Farmington, New Mexico

(SUBMIT IN TRIPLICATE)

Land Office Santa Fe  
Lease No. 50232  
Unit Dallas



RECEIVED  
MAY 12 1958  
CON. COM.  
LIST. 3

UNITED STATES  
DEPARTMENT OF THE INTERIOR  
GEOLOGICAL SURVEY

SUNDRY NOTICES AND REPORTS ON WELLS

NOTICE OF INTENTION TO DRILL	SUBSEQUENT REPORT OF WATER SHUT-OFF	<input checked="" type="checkbox"/>
NOTICE OF INTENTION TO CHANGE PLANS	SUBSEQUENT REPORT OF SHOOTING OR ACIDIZING	
NOTICE OF INTENTION TO TEST WATER SHUT-OFF	SUBSEQUENT REPORT OF ALTERING CASING	
NOTICE OF INTENTION TO RE-DRILL OR REPAIR WELL	SUBSEQUENT REPORT OF RE-DRILLING OR REPAIR	
NOTICE OF INTENTION TO SHOOT OR ACIDIZE	SUBSEQUENT REPORT OF ABANDONMENT	
NOTICE OF INTENTION TO PULL OR ALTER CASING	SUPPLEMENTARY WELL HISTORY	
NOTICE OF INTENTION TO ABANDON WELL		

RECEIVED  
MAY 9 1958  
U. S. GEOLOGICAL SURVEY  
FARMINGTON, NEW MEXICO

(INDICATE ABOVE BY CHECK MARK NATURE OF REPORT, NOTICE, OR OTHER DATA)

Well No. 4-2 is located 30 ft. from [N] line and 10 ft. from [E] line of sec. 3  
1E Sec. 3 27N 3E R.M.P.M.  
 (1/4 Sec. and Sec. No.) (Twp.) (Range) (Meridian)  
Blanco N.E. Ext. 3 San Juan New Mexico  
 (Field) (County or Subdivision) (State or Territory)

The elevation of the derrick floor above sea level is 5250 ft.

DETAILS OF WORK

(State names of and expected depths to objective sands; show sizes, weights, and lengths of proposed casings; indicate mudding jobs, cementing points, and all other important proposed work)

On May 4, 1958. Total Depth 2250.  
 Ran 4 joints / 5/8" J-55, 25.40lb. casing (2252) set at 2254 with 15 sacks  
 regular cement. 75 sacks Pozmix, 33/4 Procelex and 25 Gels followed with 50  
 sacks Mont cement with 25 Gels.

Hold mud for 3 minutes.

Top of cement by temperature survey at 1350.

I understand that this plan of work must receive approval in writing by the Geological Survey before operations may be commenced.

Company Paco Natural Gas Company  
 Address Box 77  
Farmington, New Mexico  
 By Original Signed F. H. WOOD  
 Title Petroleum Engineer