

COPY TO D.C.G.

P. O. Box 965
Farmington, New Mexico

November 25, 1955

The British-American Oil Producing Company
P. O. Box 180
Denver 1, Colorado

Re: Santa Fe 078092

Gentlemen:

Receipt is acknowledged of your "Notice of Intention to Drill" dated November 18, 1955 covering your well No. 4 Douthitt in NW 1/4 sec. 26, T. 27 N., R. 11 W., N. M. P. M., San Juan County, New Mexico, West Kutz pool.



Your proposed work is hereby approved subject to compliance with the provisions of the "Oil and Gas Operating Regulations" revised May 25, 1942, a copy of which will be sent to you on request, and subject to the following conditions:

1. Drilling operations so authorized are subject to the attached sheet for general conditions of approval.
2. Furnish copies of all logs.

Very truly yours,

P. T. McGrath
District Engineer

PTMcGrath:ac



THE AMERICAN OIL COMPANY

NEW YORK, N. Y.

THE AMERICAN OIL COMPANY
Box 180
Denver, Colorado

Dear Sirs:

Reference is made to your letter of November 14, 1942, regarding the proposed drilling operations in the area of the Colorado River, New Mexico, and the proposed drilling operations in the area of the Colorado River, New Mexico, and the proposed drilling operations in the area of the Colorado River, New Mexico.



Your proposed work is being reviewed subject to compliance with the provisions of the Federal Oil and Gas Administration's regulations, and a copy of which will be sent to you on request, and subject to the following conditions:

1. Drilling operations in authorized areas subject to the attached sheet for general conditions and approval.
2. Furnish copies of all logs.

Very truly yours,

J. J. Tost
General Manager

Enclosure



(SUBMIT IN TRIPLICATE)

UNITED STATES
DEPARTMENT OF THE INTERIOR
GEOLOGICAL SURVEYLand Office Santa Fe
Lease No. 078092
Unit Douthit

SUNDRY NOTICES AND REPORTS ON WELLS

NOTICE OF INTENTION TO DRILL.....	<input checked="" type="checkbox"/>	SUBSEQUENT REPORT OF WATER SHUT-OFF.....	
NOTICE OF INTENTION TO CHANGE PLANS.....		SUBSEQUENT REPORT OF SHOOTING OR ACIDIZING.....	
NOTICE OF INTENTION TO TEST WATER SHUT-OFF.....		SUBSEQUENT REPORT OF ALTERING CASING.....	
NOTICE OF INTENTION TO RE-DRILL OR REPAIR WELL.....		SUBSEQUENT REPORT OF REDRILLING OR REPAIR.....	
NOTICE OF INTENTION TO SHOOT OR ACIDIZE.....		SUBSEQUENT REPORT OF ABANDONMENT.....	
NOTICE OF INTENTION TO PULL OR ALTER CASING.....		SUPPLEMENTARY WELL HISTORY.....	
NOTICE OF INTENTION TO ABANDON WELL.....			

(INDICATE ABOVE BY CHECK MARK NATURE OF REPORT, NOTICE, OR OTHER DATA)

November 18, 1955

Well No. 4 is located 990 ft. from N line and 1700 ft. from E line of sec. 26.
Douthit Exact Footage Will Be Reported After Location Is Staked.

SE NW NE Sec. 26	27N	11W	
(1/4 Sec. and Sec. No.)	(Twp.)	(Range)	(Meridian)
West Kutz	San Juan	New Mexico	
(Field)	(County or Subdivision)	(State or Territory)	

The elevation of the derrick floor above sea level is 6455 ft. KB. Est.

DETAILS OF WORK

(State names of and expected depths to objective sands; show sizes, weights, and lengths of proposed casings; indicate mudding jobs, cementing points, and all other important proposed work)

To drill & test subject well to the Pictured Cliffs Sand. Surface Casing: 10-3/4" Armco to be set at approx. 110' KB & cemented with 80 sax & circulated to surface. WOC 24 hrs. Production Casing: 5 1/2 14# J-55 casing to be set on top of the Pictured Cliffs Sand. Use centralizers & scratchers thru the Fruitland & cement with 75 sax 30 gel. WOC 72 hrs. Coring & Testing: None planned. Logging: Electric log from TD to surface casing. Detail from TD to approx. 100' above Fruitland. Microlog from TD to 1000' above TD. Run Gamma Ray- Neutron MS Log in conjunction with perforating. Drilling Time: Use Geolograph from 110' to TD. Drift Surveys: At 50' intervals to 300'; thereafter at 250' intervals. Depth Measurements: SLM of drill pipe at approx. 1400', prior to DST & at TD. Samples: Collect 10' samples from surface to 1700'; thereafter collect 5' samples to TD. Completion Program: Completion will be with cable tools, & completion program determined after running production casing.

Company THE BRITISH-AMERICAN OIL PRODUCING COMPANYAddress P. O. Box 180Denver 1, ColoradoBy Field
Title District Forman

COMPANY British American Oil Producing Company

Well Name & No. Douthit No. 4

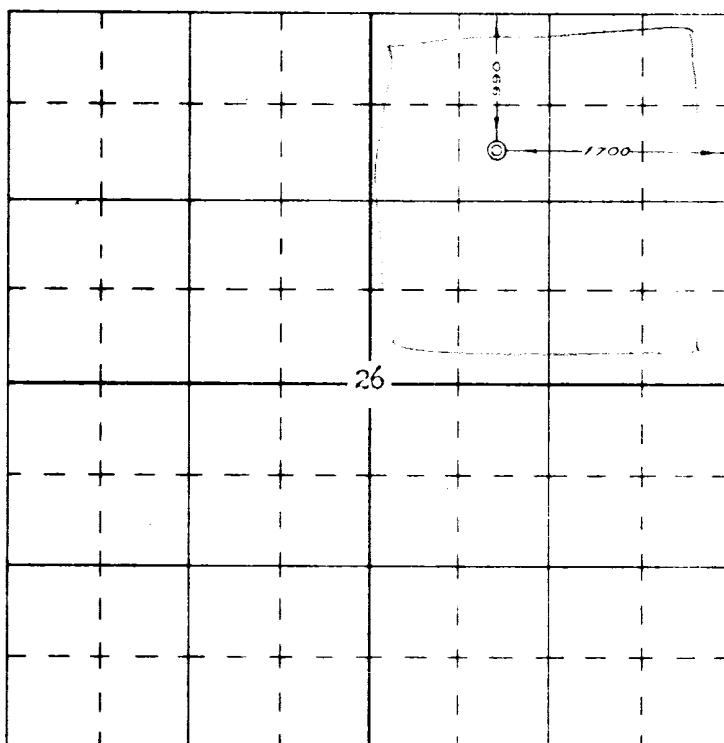
Lease No. _____

Location 990' from the North line and 1700' from the East line.

Being in SE 1/4 NE 1/4

Sec. 26, T27 N., R 11 W., N.M.P.M., San Juan County, New Mexico.

Ground Elevation 6446, ungraded.



Scale -- 4 inches equals 1 mile

Surveyed November 19

1955

This is to certify that the above plat was prepared from field notes of actual surveys made by me or under my supervision and that the same are true and correct to the best of my knowledge and belief.

Seal:

135

Farmington, New Mexico

Ernest V. Eckhardt

Registered Professional
Engineer and Land Surveyor.

