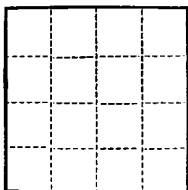


(SUBMIT IN TRIPLICATE)

UNITED STATES
DEPARTMENT OF THE INTERIOR
GEOLOGICAL SURVEY

Land Office Santa Fe
Lease No. 078022
Unit Derrick Unit



SUNDRY NOTICES AND REPORTS ON WELLS

NOTICE OF INTENTION TO DRILL	SUBSEQUENT REPORT OF WATER SHUT-OFF
NOTICE OF INTENTION TO CHANGE PLANS	SUBSEQUENT REPORT OF SHOOTING OR ACIDIZING
NOTICE OF INTENTION TO TEST WATER SHUT-OFF	SUBSEQUENT REPORT OF ALTERING CASING
NOTICE OF INTENTION TO RE-DRILL OR REPAIR WELL	SUBSEQUENT REPORT OF RE-DRILLING OR REPAIR
NOTICE OF INTENTION TO SHOOT OR ACIDIZE	SUBSEQUENT REPORT OF ABANDONING
NOTICE OF INTENTION TO PULL OR ALTER CASING	SUPPLEMENTARY WELL HISTORY
NOTICE OF INTENTION TO ABANDON WELL	

(INDICATE ABOVE BY CHECK MARK NATURE OF REPORT, NOTICE, OR OTHER DATA)

December 5, 1956

Well No. 74 is located 691 ft. from S line and 1097 ft. from W line of sec. 19
SW Section 19 (1/4 Sec. and Sec. No.) T2N (Twp.) 10W (Range) R6E (Meridian)
Fulcher Butz Est. (Field) San Juan (County or Subdivision) New Mexico (State or Territory)

The elevation of the derrick floor above sea level is 5944 ft.


DETAILS OF WORK

(State names of and expected depths to objective sands; show sizes, weights, and lengths of proposed casings; indicate mudding jobs, cementing points, and all other important proposed work)

11-17-56 Total Depth 1693'.

Ran 52 joints 5 1/2", 15.50#, J-55 casing (1683') set at 1693' with 50 sacks regular cement, 50 sacks Pozmix, 4% Gel, followed by 50 sacks regular cement. Held 1000# for 30 minutes.

Top of cement by temperature survey at 690'.




I understand that this plan of work must receive approval in writing by the Geological Survey before operations may be commenced.

Company El Paso Natural Gas Company

Address Box 997
Farmington, New Mexico

By ORIGINAL SIGNED F. W. BOYD

Title Petroleum Engineer



1911. 1. 1. 1. 1. 1.

1911. 1. 1. 1. 1. 1.